


**APPENDIX E**

---

Marine Archaeological and Cultural Resources Study

---

**MEMORANDUM****PADRE ASSOCIATES, INC.**369 Pacific Street  
San Luis Obispo, CA 93401Tel: 805/786-2650  
Fax: 805/786-2651

---

To: AT&T c/o Paul Hastings LLP Date: September 24, 2024  
From: Rachael J. Letter, M.S., RPA and Project No: 2302-1441  
Christopher J. Letter

**Subject: Cultural Resources Assessment, AT&T Japan-U.S. Cable Network Decommissioning (Cable Segments 8 and 9) Project, San Luis Obispo and Mendicino Counties, California**

---

At the request of AT&T Enterprises, LLC (AT&T), Padre Associates, Inc. (Padre) completed a cultural resources assessment in support of the AT&T Japan-U.S. Cable Network Decommissioning (Cable Segments 8 and 9) Project (Project) in San Luis Obispo and Mendicino Counties, California. The proposed Project involves decommissioning Segments S8 and S9 (JUS S8 and S9) of the Japan-US Cable Network's submarine fiber optic telecommunication cable system. The Project objective is the removal, to the extent feasible, of the JUS S8 and S9 cable segments from their US shore landings out to the end of their burial depth at the 1,000-fathom contour, and then the termination or amendment of leases PRC 8203.1 and PRC 8204.1.

The Project involves the removal of approximately 42.9 miles (mi) (69 kilometers [km]) of the S8 cable and 80.8 mi (130 km) of the S9 cable. In addition, the S9 cable would be removed from its subterranean conduit (bore pipe) at its shore landing (within the area covered by Lease PRC 8204.1), but the conduits themselves would be left in place at both shore landings. The cable system was originally installed in accordance with the Initial Study/Mitigated Negative Declaration (IS/MND), for the Japan-US cable system, which was prepared by the CSLC and adopted in 2000 (State Clearinghouse No. 2000031062).

In anticipation of permitting through the United States Army Corps of Engineers (USACE) and the California State Lands Commission, this cultural resources assessment was conducted in compliance with requirements of the California Environmental Quality Act, as amended (CEQA Public Resources Code Section 21000 et seq.) and Section 106 of the National Historic Preservation Act and its implementing regulations, as amended (36 CFR Part 800). The purpose of the assessment was to identify all historic properties / historical resources that may be affected / impacted by Project activities and conduct an effects / impacts analysis for any historic properties / historical resources within the Project Area of Potential Effects (APE) / Project Area Limits. This memo summarizes the results of a records search and Sacred Lands File search request and will determine Project impacts on cultural resources. Additionally, the Section 106 regulatory term Project APE will be synonymous with the CEQA term Project Area Limits, and for the sake of clarity only the term Project APE is used throughout this report.

**Project Location**

The proposed Project APE consists of two shore landing sites: one in Montaña de Oro State Park, San Luis Obispo County and one in Manchester State Park, Mendocino County. The JUS S9 segment comes to shore via a horizontal directional drill (HDD) bore pipe that extends

underground between a manhole at the Sandspit parking lot at the Montaña de Oro State Park to an exit point approximately 0.5 mi (0.8 km) offshore. Specifically, JUS S9 segment is located within the W ½ of Section 23, Township 30 South, Range 10 East as shown on the Morro Bay South, California United States Geological Survey (USGS) 7.5-Minute Series topographic quadrangle map (Figure 1-1).

The S8 and S9 cables originate from a manhole located in an AT&T cable station within the Manchester State Park in Mendocino County and is located within the E ½ of Section 23, Township 3 North, Range 17 West as shown on the Point Arena, California USGS 7.5-Minute Series topographic quadrangle map (Figure 1-2). For the purposes of this report, the Project APE refers to all areas that are considered for decommissioning, access, and staging.

### **Records Search Methods**

On August 14, 2024, Padre ordered an expedited archaeological record search from the Northwest Information Center (NWIC) located at Sonoma State University and the Central Coast Information Center (CCIC) located at the Santa Barbara Museum of Natural History. These centers are affiliates of the California Historical Resources Information System (CHRIS) and the official repositories of cultural resource records and reports for 18 counties (NWIC), including Mendocino County, and two counties (CCIC) including San Luis Obispo County. Padre received the results on August 20, 2024, and August 22, 2024, respectively.

The records search included a review of all recorded precontact-aged and historic-era cultural resources within a 0.5-mile radius of the Project APE as well as a review of known cultural resource surveys and technical reports. The State Historic Property Data Files, National Register of Historic Places, National Register of Determined Eligible Properties, California Points of Historic Interest, and the California Office of Historic Preservation Archaeological Determinations of Eligibility also were analyzed.

### **Records Search Results**

#### *Mendocino County*

The NWIC records search did not identify any cultural resources within the Mendocino County Project APE or within a 0.5-mile radius. Additionally, the records search revealed that Mendocino County Project APE has been covered by one previous study and four studies have been completed within the 0.5-mile search radius. All of these studies were negative for cultural resources within the Mendocino County Project APE and 0.5-mile search radius. All of these studies are listed in Table 1.

**Table 1. Previous Cultural Resource Studies Completed within 0.5-mile of Mendocino County Project APE**

<b>Study No.</b>	<b>Author, Year</b>	<b>Title</b>
S-001800	Holman et al., 1969	Archaeological Survey Report of Selected Beaches and Parks from District 2
S-013217	Origer, 1990	An Archaeological Survey for the AT&T Fiber Optics Cable, San Francisco to Point Arena

**Table 1. Previous Cultural Resource Studies Completed within 0.5-mile of Mendocino County Project APE**

Study No.	Author, Year	Title
S-022736	Jones & Stokes, 2000	Final Cultural Resources Inventory Report for Williams Communications, Inc., Fiber Optic Cable System Installation Project, Point Arena to Robbins and Point Arena to Sacramento
S-037755	McCann, 2010	Field Office Report of Cultural Resources Ground Survey Findings, 516-Pipeline, 614-Water Trough, 528-Prescribed Grazing
S-051232	Thomas and Wills, 2018	Cultural Resources Records Search Results for AT&T Mobility, LLC Candidate CCL03978 (Manchester Cable Station), 45001 Kinney Road, Manchester, Mendocino County

Source: NWIC, 2024

*San Luis Obispo County*

The CCIC records search revealed that the San Luis Obispo County Project APE is within the boundaries of CA-SLO-1481H (Atwood et al., 1992). Also known as the Baywood Park Training Area (BPTA), the land was leased by the federal government during World War II and served as an extension of nearby Camp Merriam (later renamed Camp San Luis Obispo). The BPTA functioned primarily as bivouac and maneuver grounds for elements of the U.S. Army’s 40<sup>th</sup> Infantry Division. A small area of the BPTA, nearest the Morro Bay sand spit, was also utilized by the U.S. Navy and Marine Corps for amphibious vehicle landings. This site was previously evaluated by the United States Army Corps of Engineers and determined not eligible for listing on the National Register of Historic Places (NRHP). Additionally, three resources were identified within a 0.5-mile radius of the San Luis Obispo County Project APE. All resources are listed and described in Table 2.

**Table 2. Previously Recorded Cultural Resources, San Luis Obispo County Project APE**

Primary Site No.	Trinomial Site No.	Description	Eligibility	Location
P-40-000495	CA-SLO-495	Precontact shell scatter	Unevaluated	0.5 mile north of APE
P-40-000786	CA-SLO-786	Precontact shell scatter	Unevaluated	0.28 mile north of APE
P-40-001481	CA-SLO-1481H	Baywood Park Training Area	Ineligible	Within APE
P-40-002014	CA-SLO-2014	Precontact shell scatter	Unevaluated	0.46 mile east of APE

Source: CCIC, 2024

Additionally, the records search revealed that the San Luis Obispo County Project APE has been covered by three previous studies and two studies have been completed within the 0.5-mile search radius. One study completed in 1992 (Singer and Atwood) surveyed and assessed the Baywood Park Training Area, and the remaining studies were negative within the San Luis Obispo County Project APE. All of these studies are listed in Table 3.

**Table 3. Previous Cultural Resource Studies Completed within 0.5-mile of San Luis Obispo County Project APE**

Study No.	Author, Year	Title
SL-02106	Peak & Associates, Inc., 1991	A Cultural Resource Assessment of The Proposed HAW-5 Fiber Optic Alignment From San Luis Obispo To Morro Bay, California
SL-02131	Singer & Atwood, 1992	Cultural Resources Survey and Impact Assessment for Part of the Former Baywood Park Training Area, San Luis Obispo County
SL-03054	Singer, 1995	Progress Report on Archaeological Investigations at the former Baywood Park Training Area, Archaeological Site CA-SLO-1481H, at Montana De Oro State Park
SL-03962	Parker, 2000	Cultural Resource Resurvey of the Proposed Alignments of the MFS Globenet/Worldcom Fiber Optic Project
SL-06811	Greenberg, 2012	Cultural Resource Inventory of the Western Edge of the Morro Bay Sandspit for the Central California Coastal Seismic Imaging Project

Source: CCIC, 2024

**Sacred Lands File Search Results**

Padre emailed a request for a Sacred Lands File search to the Native American Heritage Commission (NAHC) on August 14, 2024, to request information about sacred or traditional cultural properties that may be located within the Project APE (attached). A search of the Sacred Lands file housed at the NAHC did indicate the presence of Native American cultural resources within the Project APE in San Luis Obispo and Mendocino counties. On August 15, 2024, and September 6, 2024, the NAHC provided a list of local groups and individuals to contact for further information regarding local knowledge of sacred lands.

**Shipwreck Database**

On August 14, 2024, Padre submitted a request for a Shipwreck Database search to the California State Lands Commission (CSLC), and a response was provided on September 11, 2024. Except as verified by actual surveys, CSLC data on shipwrecks was taken from books, old newspapers, and other contemporary accounts that do not contain precise locations. The CSLC’s Shipwrecks database reflects information from many sources and generally does not reflect actual fieldwork. Additionally, not all shipwrecks are listed in the CSLC’s Shipwrecks Database, and their listed locations may be inaccurate, as ships were often salvaged or re-floated.

*Mendocino County*

A search of the CSLC’s Shipwrecks Database and consultation with the CSLC staff yielded 38 potential shipwrecks in the vicinity of the Mendocino County Project APE (list attached). The oldest shipwreck is the *Fannie* a pilot boat that wrecked in 1852, and the most recent is *Star of the Sea*, a fishing boat that wrecked in 1961.

### *San Luis Obispo County*

A search of the CSLC's Shipwrecks Database and consultation with the CSLC staff did not locate any shipwrecks within the San Luis Obispo County Project APE.

### **Results and Recommendations**

The records search did not identify any cultural resources within the Mendocino County Project APE, but did identify one previously recorded resource within the San Luis Obispo County Project APE. Padre's request for a Sacred Lands File search at the NAHC did indicate the presence of Native American cultural resources within the Project APE in San Luis Obispo and Mendocino counties. It is presumed that all remaining tribal consultation will be conducted by the USACE, Los Angeles District. Due to the lack of an onshore work area, no pedestrian survey was completed.

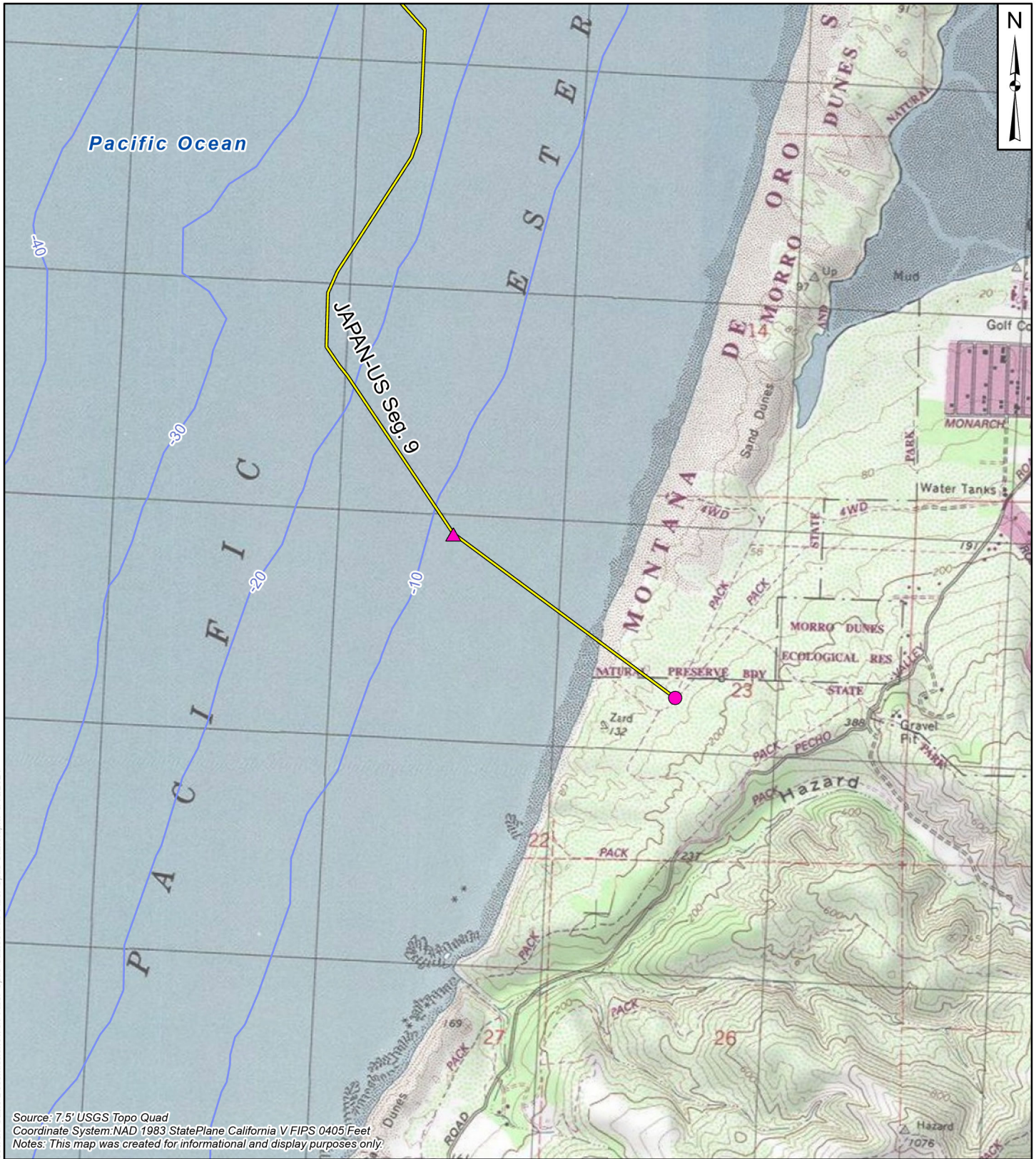
The proposed onshore Project activities will occur entirely within existing manholes and conduits. No ground disturbance will occur onshore. Offshore cable removal activities begin in water depths of approximately 59 feet in Mendocino County and 31 feet in San Luis Obispo County. Both Project removal areas extend out to 1,000 fathom water depths.

The Project will not impact cultural resources. Therefore, Padre recommends a finding of **No Potential to Effect** for the Project and recommends no further archaeological work. If the Project footprint changes or if changes in the Project description have the potential to impact identified cultural resources, then additional work may be necessary.

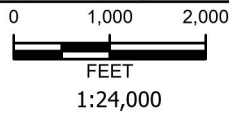
In the event of inadvertent discoveries of cultural resources during the course of Project-related ground disturbance activities within the Project APE, a protocol should be implemented that provides for consideration and treatment of the find pursuant to regulation 36 CFR 800.13 (Post-Review Discoveries). Such measures include stopping ground-disturbing activity near the find, notification of USACE's archaeologist, assessment of the nature and extent of the resource including its possible eligibility for listing in the NRHP, and subsequent recordation and notification based upon the results of the assessment. In the event that human remains are encountered during the proposed project, the provisions outlined in Section 7050.5 of the California Health and Safety Code must be followed.

### **References Cited**

- Atwood, J. E., Knight, A. F., and Singer, C. A. 1992. Archaeological Site Record: CA-SLO-1481H. Prepared by C.A. Singer and Associates, Inc. Prepared for State of California, Department of Parks and Recreation, San Luis Obispo Coast District.
- Singer, C. A. and Atwood, J. E. 1992. *Cultural Resources Survey and Impact Assessment for Part of the Former Baywood Park Training Area, San Luis Obispo County, California*. Prepared C.A. Singer and Associates, Inc. Prepared for International Technology Corp. [DERP Project No. J09CA003113]. SL-02131.



Source: 7.5' USGS Topo Quad  
 Coordinate System: NAD 1983 StatePlane California V FIPS 0405 Feet  
 Notes: This map was created for informational and display purposes only.



USGS 7.5' Quadrangle: Morro Bay South & Morro Bay South OE W  
 Legal Description: T30S, R10E, Sec.22 & 23

**LEGEND:**

-  Montana de Oro State Park HDD Bore Exit Location
-  Montana de Oro State Park Manhole
-  JAPAN-US Seg.9 Pipeline to be Removed



PROJECT NAME: AT&T JAPAN-US CABLE NETWORK DECOMMISSIONING SAN LUIS OBISPO COUNTY, CA

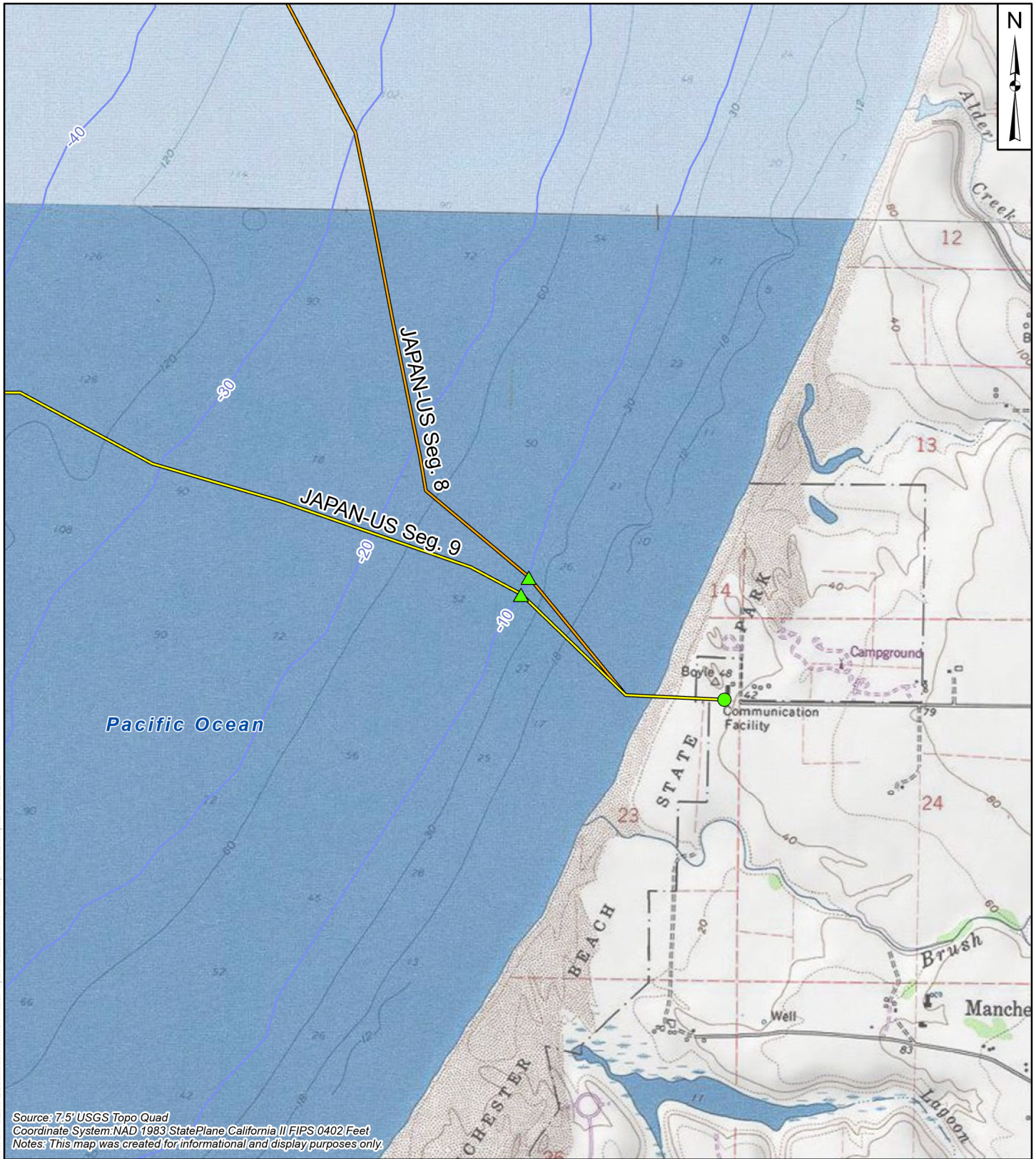
PROJECT NUMBER: 2302-1441

DATE: August 2024

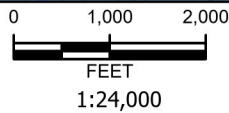
**PROJECT LOCATION**

FIGURE

1-1



Source: 7.5' USGS Topo Quad  
 Coordinate System: NAD 1983 StatePlane California II FIPS 0402 Feet  
 Notes: This map was created for informational and display purposes only.



LEGEND:	
	Manchester State Beach HDD Bore Exit Location
	Manchester State Beach Manhole
	AT&T Segment 8
	JAPAN-US Seg.9 Pipeline to be Removed



USGS 7.5' Quadrangle: Point Arena  
 Legal Description: T13N, R17W, Sec. 14 & 23



PROJECT NAME: AT&T JAPAN-US CABLE NETWORK DECOMMISSIONING MENDOCINO COUNTY, CA	
PROJECT NUMBER: 2302-1441	DATE: August 2024

# PROJECT LOCATION

FIGURE 1-1

Z:\GIS\Projects\GIS\_Maps\GIS\_Data\Project\_Specific\AT&T\_Cable\_Decommission\AT&T\_Fiber\_Optic\_Cable\AT&T\_Fiber\_Optic\_Cable.aprx 8/13/2024

**RESPONSE FROM NATIVE AMERICAN HERITAGE  
COMMISSION**

## NATIVE AMERICAN HERITAGE COMMISSION

August 15, 2024

Rachael Letter  
Padre Associates, Inc

Via Email to: [rletter@padreinc.com](mailto:rletter@padreinc.com)

**Re: AT&T Japan-US Cable Network Decommissioning, Cable Segment 8 Project, Mendocino County**

Dear Ms. Letter:

A record search of the Native American Heritage Commission (NAHC) Sacred Lands File (SLF) was completed for the information submitted for the above referenced project. The results were positive. Please contact the Manchester Band of Pomo Indians on the attached list for information. Please note that tribes do not always record their sacred sites in the SLF, nor are they required to do so. A SLF search is not a substitute for consultation with tribes that are traditionally and culturally affiliated with a project's geographic area. Other sources of cultural resources should also be contacted for information regarding known and recorded sites, such as the appropriate regional California Historical Research Information System (CHRIS) archaeological Information Center for the presence of recorded archaeological sites.

Attached is a list of Native American tribes who may also have knowledge of cultural resources in the project area. This list should provide a starting place in locating areas of potential adverse impact within the proposed project area. Please contact all of those listed; if they cannot supply information, they may recommend others with specific knowledge. By contacting all those listed, your organization will be better able to respond to claims of failure to consult with the appropriate tribe. If a response has not been received within two weeks of notification, the Commission requests that you follow-up with a telephone call or email to ensure that the project information has been received.

If you receive notification of change of addresses and phone numbers from tribes, please notify the NAHC. With your assistance, we can assure that our lists contain current information.

If you have any questions or need additional information, please contact me at my email address: [Cameron.vela@nahc.ca.gov](mailto:Cameron.vela@nahc.ca.gov).

Sincerely,

*Cameron Vela*

Cameron Vela  
Cultural Resources Analyst

Attachment



CHAIRPERSON  
**Reginald Pagaling**  
Chumash

VICE-CHAIRPERSON  
**Buffy McQuillen**  
Yokayo Pomo, Yuki,  
Nomlaki

SECRETARY  
**Sara Dutschke**  
Miwok

PARLIAMENTARIAN  
**Wayne Nelson**  
Luiseño

COMMISSIONER  
**Isaac Bojorquez**  
Ohlone-Costanoan

COMMISSIONER  
**Stanley Rodriguez**  
Kumeyaay

COMMISSIONER  
**Laurena Bolden**  
Serrano

COMMISSIONER  
**Reid Milanovich**  
Cahuilla

COMMISSIONER  
**Bennae Calac**  
Pauma-Yuima Band of  
Luiseño Indians

EXECUTIVE SECRETARY  
**Raymond C.  
Hitchcock**  
Miwok, Nisenan

**NAHC HEADQUARTERS**  
1550 Harbor Boulevard  
Suite 100  
West Sacramento,  
California 95691  
(916) 373-3710  
[nahc@nahc.ca.gov](mailto:nahc@nahc.ca.gov)

**Native American Heritage Commission  
Native American Contact List  
Mendocino County  
8/15/2024**

County	Tribe Name	Fed (F) Non-Fed (N)	Contact Person	Contact Address	Phone #	Fax #	Email Address	Cultural Affiliation	Counties	Last Updated
Mendocino	Big Valley Rancheria of Pomo Indians	F	Anthony Jack, Chairperson	2726 Mission Rancheria Rd. Lakeport, CA, 95453	(707) 263-3924	(707) 263-3977	ajack@big-valley.net	Pomo	Colusa, Glenn, Lake, Mendocino, Sonoma	
	Cahto Tribe	F	Tasheena Sloan, Vice Chairperson	P.O. Box 1239 Laytonville, CA, 95454	(707) 984-6197		vicechair@cahtotribe-nsn.gov	Cahto Pomo	Colusa, Glenn, Lake, Mendocino, Sonoma	3/20/2023
	Cahto Tribe	F	Kendra Campbell, Secretary- Treasurer	P.O. Box 1239 Laytonville, CA, 95454	(707) 984-6197	(707) 984-6201	secretary_treasurer@cahtotribe- nsn.gov	Cahto Pomo	Colusa, Glenn, Lake, Mendocino, Sonoma	3/20/2023
	Cahto Tribe	F	Mary Norris, Chairperson	P.O. Box 1239 Laytonville, CA, 95454	(707) 984-6197	(707) 984-6201	chair@cahtotribe-nsn.gov	Cahto Pomo	Colusa, Glenn, Lake, Mendocino, Sonoma	3/20/2023
	Cloverdale Rancheria of Pomo Indians	F	Patricia Hermosillo, Chairperson	555 S. Cloverdale Blvd., Suite A Cloverdale, CA, 95425	(707) 894-5775	(707) 894-5727	info@cloverdalerancheria.com	Pomo	Colusa, Glenn, Lake, Mendocino, Sonoma	
	Coyote Valley Band of Pomo Indians	F	Richard Campbell, Acting Chairperson	P.O. Box 39/ 7901 Hwy 10, North Redwood Valley, CA, 95470	(707) 485-8723	(707) 485-1247	vc@coyotevalley-nsn.gov	Pomo	Colusa, Glenn, Lake, Mendocino, Sonoma	6/26/2023
	Dry Creek Rancheria of Pomo Indians	F	Sherrie Smith-Ferri, THPO	P.O. Box 607 Geyserville, CA, 95441	(707) 272-6767		sherries@drycreekrancheria.com	Pomo	Colusa, Glenn, Lake, Mendocino, Sonoma	3/20/2023
	Elem Indian Colony Pomo Tribe	F	Kim Cole, Tribal Administrator	16170 Main Street Lower Lake, CA, 95457	(707) 994-3400	(707) 994-3408	k.cole@elemindiancolony.org	Pomo	Colusa, Glenn, Lake, Mendocino, Sonoma	7/8/2016
	Elem Indian Colony Pomo Tribe	F	Agustin Garcia, Chairperson	P. O. Box 757 16170 Main Street Lower Lake, CA, 95457	(707) 994-3400	(707) 994-3408	k.cole@elemindiancolony.org	Pomo	Colusa, Glenn, Lake, Mendocino, Sonoma	
	Elem Indian Colony Pomo Tribe	F	Thomas Brown, Cultural Resources Director	16170 Main Street Lower Lake, CA, 95457	(707) 994-3400		t.brown@elemindiancolony.org	Pomo	Colusa, Glenn, Lake, Mendocino, Sonoma	1/15/2019
	Estom Yumeka Maidu Tribe of the Enterprise Rancheria	F	Glenda Nelson, Chairperson	2133 Monte Vista Avenue Oroville, CA, 95966	(530) 532-9214	(530) 532-1768	info@enterpriserancheria.org	Maidu	Butte, Colusa, Del Norte, Glenn, Humboldt, Lake, Lassen, Mendocino, Plumas, Shasta, Sierra, Siskiyou, Sonoma, Tehama, Yuba	6/12/2023
	Guidiville Rancheria of California	F	Bunny Tarin, Tribal Administrator	PO Box 339 Talmage, CA, 95481	(707) 462-3682		admin@guidiville.net	Pomo	Alameda, Contra Costa, Lake, Marin, Mendocino, Napa, Sacramento, San Joaquin, Solano, Sonoma	6/21/2023
	Guidiville Rancheria of California	F	Michael Derry, Historian	PO Box 339 Talmage, CA, 95481	(707) 391-1665		historian@guidiville.net	Pomo	Alameda, Contra Costa, Lake, Marin, Mendocino, Napa, Sacramento, San Joaquin, Solano, Sonoma	6/21/2023
	Hopland Band of Pomo Indians	F	Sonny Elliott, Chairperson	3000 Shanel Road Hopland, CA, 95449	(707) 472-2100	(707) 744-1506	sjelliott@hoplandtribe.com	Pomo	Colusa, Glenn, Lake, Mendocino, Sonoma	

**Native American Heritage Commission  
Native American Contact List  
Mendocino County  
8/15/2024**

Hopland Band of Pomo Indians	F	Ramon Billy, Tribal Historical Preservation Officer	3000 Shanel Road Hopland, CA, 95449	(707) 472-2100		thpo@hoplandtribe.com	Pomo	Colusa, Glenn, Lake, Mendocino, Sonoma	4/30/2020
Kashia Band of Pomo Indians of the Stewarts Point Rancheria	F	Vaughn Pena, Tribal Administrator	1420 Guerneville Road, Ste. 1 Santa Rosa, CA, 95403	(707) 591-0580		vaughn@stewartspoint.org	Pomo	Mendocino, Sonoma	6/4/2024
Kashia Band of Pomo Indians of the Stewarts Point Rancheria	F	Jessica Chaves, THPO Assistant	1420 Guerneville Road, Ste. 1 Santa Rosa, CA, 95403	(707) 591-0580		jessica@stewartspoint.org	Pomo	Mendocino, Sonoma	6/4/2024
Kashia Band of Pomo Indians of the Stewarts Point Rancheria	F	Anthony Macias, THPO Director	1420 Guerneville Road, Ste. 1 Santa Rosa, CA, 95403	(707) 591-0580		anthony@stewartspoint.org	Pomo	Mendocino, Sonoma	6/4/2024
Kashia Band of Pomo Indians of the Stewarts Point Rancheria	F	Dino Franklin, Jr, Chairperson	1420 Guerneville Road, Ste 1 Santa Rosa, CA, 95403	(707) 591-0580		dino@stewartspoint.org	Pomo	Mendocino, Sonoma	6/4/2024
Koi Nation of Northern California	F	Robert Morgan, Tribal Historic Preservation Officer	P.O. Box 3162 Santa Rosa, CA, 95402	(707) 236-5271	(707) 575-5506	robmorgan@koination.com	Pomo	Colusa, Glenn, Lake, Mendocino, Sonoma	7/7/2023
Koi Nation of Northern California	F	Dino Beltran, Vice Chairperson	P.O. Box 3162 Santa Rosa, CA, 95402	(707) 331-9788	(707) 575-5506	dbeltran@koination.com	Pomo	Colusa, Glenn, Lake, Mendocino, Sonoma	7/7/2023
Manchester Band of Pomo Indians of the Manchester Rancheria	F	Jaime Cobarrubia, Chairperson	P.O. Box 623 Point Arena, CA, 95468	(707) 882-2788	(707) 882-3417		Pomo	Colusa, Glenn, Lake, Mendocino, Sonoma	
Middletown Rancheria of Pomo Indians of California	F	Michael Rivera, Tribal Historic Preservation Officer	PO Box 1035 Middletown, CA, 95461	(707) 987-1315		mlrivera@middletownrancheria.com	Lake Miwok Pomo	Colusa, Glenn, Lake, Mendocino, Sonoma	11/17/2023
Middletown Rancheria of Pomo Indians of California	F	Jose Simon III, Tribal Chairman	PO Box 1035 Middletown, CA, 95461	(707) 987-1303		jsimon@middletownrancheria.com	Lake Miwok Pomo	Colusa, Glenn, Lake, Mendocino, Sonoma	11/17/2023
Middletown Rancheria of Pomo Indians of California	F	Tribal Historic Preservation Department,	PO Box 1035 Middletown, CA, 95461	(707) 987-1315		THPO@middletownrancheria.com	Lake Miwok Pomo	Colusa, Glenn, Lake, Mendocino, Sonoma	11/17/2023
Noyo River Indian Community	N	,	P. O. Box 91 Fort Bragg, CA, 95437				Pomo Yuki	Colusa, Glenn, Lake, Mendocino, Sonoma, Tehama, Trinity	6/7/2018
Pinoleville Pomo Nation	F	Leona Williams, Chairperson	500 B Pinoleville Drive Ukiah, CA, 95482	(707) 463-1454	(707) 463-6601		Pomo	Lake, Mendocino, Napa, Sonoma	
Pinoleville Pomo Nation	F	Erica Carson, Tribal Historic Preservation Officer	500 B Pinoleville Drive Ukiah, CA, 95482	(707) 463-1454	(707) 463-6601		Pomo	Lake, Mendocino, Napa, Sonoma	
Potter Valley Tribe	F	Salvador Rosales, Chairperson	2251 South State Street Ukiah, CA, 95482	(707) 462-1213	(707) 462-1240	pottervalleytribe@pottervalleytribe.com	Pomo	Colusa, Glenn, Lake, Mendocino, Sonoma	

**Native American Heritage Commission  
Native American Contact List  
Mendocino County  
8/15/2024**

Redwood Valley or Little River Band of Pomo Indians	F	Debra Ramirez, Chairperson	3250 Road I Redwood Valley, CA, 95470	(707) 485-0361	(707) 485-5726	rvrsecretary@comcast.net	Pomo	Colusa, Glenn, Lake, Mendocino, Sonoma	
Robinson Rancheria of Pomo Indians	F	Beniakem Cromwell, Chairperson	P.O. Box 4015 Nice, CA, 95464	(707) 275-0527	(707) 275-0235	bcromwell@rrcbc-nsn.gov	Pomo	Colusa, Glenn, Lake, Mendocino, Sonoma	
Round Valley Reservation/ Covelo Indian Community	F	James Russ, President	77826 Covelo Road Covelo, CA, 95428	(707) 983-6126	(707) 983-6128	tribalcouncil@rvit.org	ConCow Nomlaki Pit River Pomo Wailaki Wintun Yuki	Butte, Colusa, Glenn, Humboldt, Lake, Lassen, Mendocino, Modoc, Plumas, Shasta, Siskiyou, Sonoma, Sutter, Tehama, Trinity, Yuba	
Scotts Valley Band of Pomo	F	Shawn Davis, Chairperson	1005 Parallel Drive Lakeport, CA, 95453	(707) 263-4220	(707) 263-4345	shawn.davis@sv-nsn.gov	Pomo Wailaki	Colusa, Glenn, Humboldt, Lake, Mendocino, Sonoma, Trinity	
Sherwood Valley Rancheria of Pomo	F	Valerie Stanley, THPO	190 Sherwood Hill Drive Willits, CA, 95490	(707) 459-9690	(707) 459-6936	svrthpo@sherwoodband.com	Pomo	Colusa, Glenn, Lake, Mendocino, Sonoma	3/22/2023
Sherwood Valley Rancheria of Pomo	F	Melanie Rafanan, Chairman	190 Sherwood Hill Drive Willits, CA, 95490	(707) 459-9690	(707) 459-6936	mcrafanan@sherwoodband.com	Pomo	Colusa, Glenn, Lake, Mendocino, Sonoma	3/22/2023
Yokayo Tribe	N	Yokayo Tribe, Chairperson	P.O. Box 362 Talmadge, CA, 95481				Pomo	Colusa, Glenn, Lake, Mendocino, Sonoma	

This list is current only as of the date of this document. Distribution of this list does not relieve any person of statutory responsibility as defined in Section 7050.5 of the Health and Safety Code, Section 5097.94 of the Public Resource Section 5097.98 of the Public Resources Code.

This list is only applicable for contacting local Native Americans with regard to cultural resources assessment for the proposed AT&T Japan-US Cable Network Decommissioning, Cable Segment 8 Project, Mendocino County.

Record: PROJ-2024-004169  
Report Type: List of Tribes  
Counties: Mendocino  
NAHC Group: All

## NATIVE AMERICAN HERITAGE COMMISSION

September 6, 2024

Rachel J. Letter  
Padre Associates, Inc.

Via Email to: [rletter@padreinc.com](mailto:rletter@padreinc.com)

**Re: AT&T Japan-US Cable Network Decommissioning, Cable Segment 9 Project, San Luis Obispo County**

To Whom it May Concern:

A record search of the Native American Heritage Commission (NAHC) Sacred Lands File (SLF) was completed for the information submitted for the above referenced project. The results were positive. Please contact the tribes on the attached list for information. Please note that tribes do not always record their sacred sites in the SLF, nor are they required to do so. A SLF search is not a substitute for consultation with tribes that are traditionally and culturally affiliated with a project's geographic area. Other sources of cultural resources should also be contacted for information regarding known and recorded sites, such as the appropriate regional California Historical Research Information System (CHRIS) archaeological Information Center for the presence of recorded archaeological sites.

Attached is a list of Native American tribes who may also have knowledge of cultural resources in the project area. This list should provide a starting place in locating areas of potential adverse impact within the proposed project area. Please contact all of those listed; if they cannot supply information, they may recommend others with specific knowledge. By contacting all those listed, your organization will be better able to respond to claims of failure to consult with the appropriate tribe. If a response has not been received within two weeks of notification, the Commission requests that you follow-up with a telephone call or email to ensure that the project information has been received.

If you receive notification of change of addresses and phone numbers from tribes, please notify the NAHC. With your assistance, we can assure that our lists contain current information.

If you have any questions, please contact me at my email address: [Mathew.Lin@nahc.ca.gov](mailto:Mathew.Lin@nahc.ca.gov)

Sincerely,



Mathew Lin  
Cultural Resources Analyst

Attachment



CHAIRPERSON  
**Reginald Pagaling**  
Chumash

VICE-CHAIRPERSON  
**Buffy McQuillen**  
Yokayo Pomo, Yuki,  
Nomlaki

SECRETARY  
**Sara Dutschke**  
Miwok

PARLIAMENTARIAN  
**Wayne Nelson**  
Luiseño

COMMISSIONER  
**Isaac Bojorquez**  
Ohlone-Costanoan

COMMISSIONER  
**Stanley Rodriguez**  
Kumeyaay

COMMISSIONER  
**Laurena Bolden**  
Serrano

COMMISSIONER  
**Reid Milanovich**  
Cahuilla

COMMISSIONER  
**Bennae Calac**  
Pauma-Yuima Band of  
Luiseño Indians

EXECUTIVE SECRETARY  
**Raymond C.  
Hitchcock**  
Miwok, Nisenan

**NAHC HEADQUARTERS**  
1550 Harbor Boulevard  
Suite 100  
West Sacramento,  
California 95691  
(916) 373-3710  
[nahc@nahc.ca.gov](mailto:nahc@nahc.ca.gov)

**Native American Heritage Commission  
Native American Contact List  
San Luis Obispo County  
9/6/2024**

County	Tribe Name	Fed (F) Non-Fed (N)	Contact Person	Contact Address	Phone #	Fax #	Email Address	Cultural Affiliation	Counties	Last Updated
San Luis Obispo	Chumash Council of Bakersfield	N	Julio Quair, Chairperson	729 Texas Street Bakersfield, CA, 93307	(661) 322-0121		chumashtribe@sbcglobal.net	Chumash	Kern, Los Angeles, San Luis Obispo, Santa Barbara, Ventura	
	Coastal Band of the Chumash Nation	N	Gabe Frausto, Chairman	P.O. Box 40653 Santa Barbara, CA, 93140	(805) 568-8063		fraustogabriel28@gmail.com	Chumash	Kern, Los Angeles, San Luis Obispo, Santa Barbara, Ventura	8/28/2023
	Northern Chumash Tribal Council	N	Violet Walker, Chairperson	P.O. Box 6533 Los Osos, CA, 93412	(760) 549-3532		violetsagewalker@gmail.com	Chumash	Kern, Los Angeles, San Luis Obispo, Santa Barbara, Ventura	6/5/2023
	Salinan Tribe of Monterey, San Luis Obispo Counties	N	Robert Piatti, Cultural Protection Lead	8270 Morro Rd. Atascadero, CA, 93422	(805) 464-2650		quiggyllynn@gmail.com	Salinan	Fresno, Kern, Kings, Monterey, San Benito, San Luis Obispo	8/4/2023
	Salinan Tribe of Monterey, San Luis Obispo Counties	N	Patti Dunton, Tribal Administrator	8270 Morro Rd. Atascadero, CA, 93422	(805) 464-2650		info@salinantribe.com	Salinan	Fresno, Kern, Kings, Monterey, San Benito, San Luis Obispo	6/6/2023
	Santa Ynez Band of Chumash Indians	F	Wendy Teeter, Cultural Resources Archaeologist	100 Via Juana Road Santa Ynez, CA, 93460	(805) 325-8630		wteeter@chumash.gov	Chumash	Kern, Los Angeles, San Luis Obispo, Santa Barbara, Ventura	7/6/2023
	Santa Ynez Band of Chumash Indians	F	Crystal Mendoza, Elders' Council Administrative Assistant	100 Via Juana Road Santa Ynez, CA, 93460	(805) 325-5537		cmendoza@chumash.gov	Chumash	Kern, Los Angeles, San Luis Obispo, Santa Barbara, Ventura	2/27/2024
	Santa Ynez Band of Chumash Indians	F	Nakia Zavalla, Tribal Historic Preservation Officer	100 Via Juana Road Santa Ynez, CA, 93460			nzavalla@chumash.gov	Chumash	Kern, Los Angeles, San Luis Obispo, Santa Barbara, Ventura	7/6/2023
	Santa Ynez Band of Chumash Indians	F	Sam Cohen, Government & Legal Affairs Director	100 Via Juana Road Santa Ynez, CA, 93460			scohen@chumash.gov	Chumash	Kern, Los Angeles, San Luis Obispo, Santa Barbara, Ventura	7/6/2023
	Tule River Indian Tribe	F	Kerri Vera, Environmental Department	P. O. Box 589 Porterville, CA, 93258	(559) 783-8892	(559) 783-8932	kerri.vera@tulerivertribe-nsn.gov	Yokut	Alameda, Amador, Calaveras, Contra Costa, Fresno, Inyo, Kern, Kings, Madera, Mariposa, Merced, Monterey, Sacramento, San Alameda, Amador, Calaveras, Contra Costa, Fresno, Inyo, Kern, Kings, Madera, Mariposa, Merced, Monterey, Sacramento, San	7/22/2016
	Tule River Indian Tribe	F	Joey Garfield, Tribal Archaeologist	P. O. Box 589 Porterville, CA, 93258	(559) 783-8892	(559) 783-8932	joey.garfield@tulerivertribe-nsn.gov	Yokut	Alameda, Amador, Calaveras, Contra Costa, Fresno, Inyo, Kern, Kings, Madera, Mariposa, Merced, Monterey, Sacramento, San	7/22/2016
	Tule River Indian Tribe	F	Neil Peyron, Chairperson	P.O. Box 589 Porterville, CA, 93258	(559) 781-4271	(559) 781-4610	neil.peyron@tulerivertribe-nsn.gov	Yokut	Alameda, Amador, Calaveras, Contra Costa, Fresno, Inyo, Kern, Kings, Madera, Mariposa, Merced, Monterey, Sacramento, San	
	Xolon-Salinan Tribe	N	Karen White, Chairperson	P.O. Box 7045 Spreckels, CA, 93962	(831) 455-1012		xolon.salinan.heritage@gmail.com	Salinan	Fresno, Kern, Kings, Monterey, San Benito, San Luis Obispo, Santa Barbara	4/3/2023
	Xolon-Salinan Tribe	N	Penny Hurt, Cultural Preservation Administrator	P.O. Box 7045 Spreckels, CA, 93962	(805) 453-3675		phurt6700@gmail.com	Salinan	Fresno, Kern, Kings, Monterey, San Benito, San Luis Obispo, Santa Barbara	4/3/2023
	yak tityu tityu yak tithini – Northern Chumash Tribe	N	Mona Tucker, Chairperson	660 Camino Del Rey Arroyo Grande, CA, 93420	(805) 748-2121		olivas.mona@gmail.com	Chumash	Kern, San Luis Obispo, Santa Barbara	5/30/2023

**Native American Heritage Commission  
Native American Contact List  
San Luis Obispo County  
9/6/2024**

This list is current only as of the date of this document. Distribution of this list does not relieve any person of statutory responsibility as defined in Section 7050.5 of the Health and Safety Code, Section 5097.94 of the Public Resource Section 5097.98 of the Public Resources Code.

This list is only applicable for contacting local Native Americans with regard to cultural resources assessment for the proposed AT&T Japan-US Cable Network Decommissioning, Cable Segment 9 Project, San Luis Obispo County.

Record: PROJ-2024-004688  
Report Type: List of Tribes  
Counties: San Luis Obispo  
NAHC Group: All

**CALIFORNIA STATE LANDS COMMISSION SHIPWRECK  
DATABASE RESULTS**

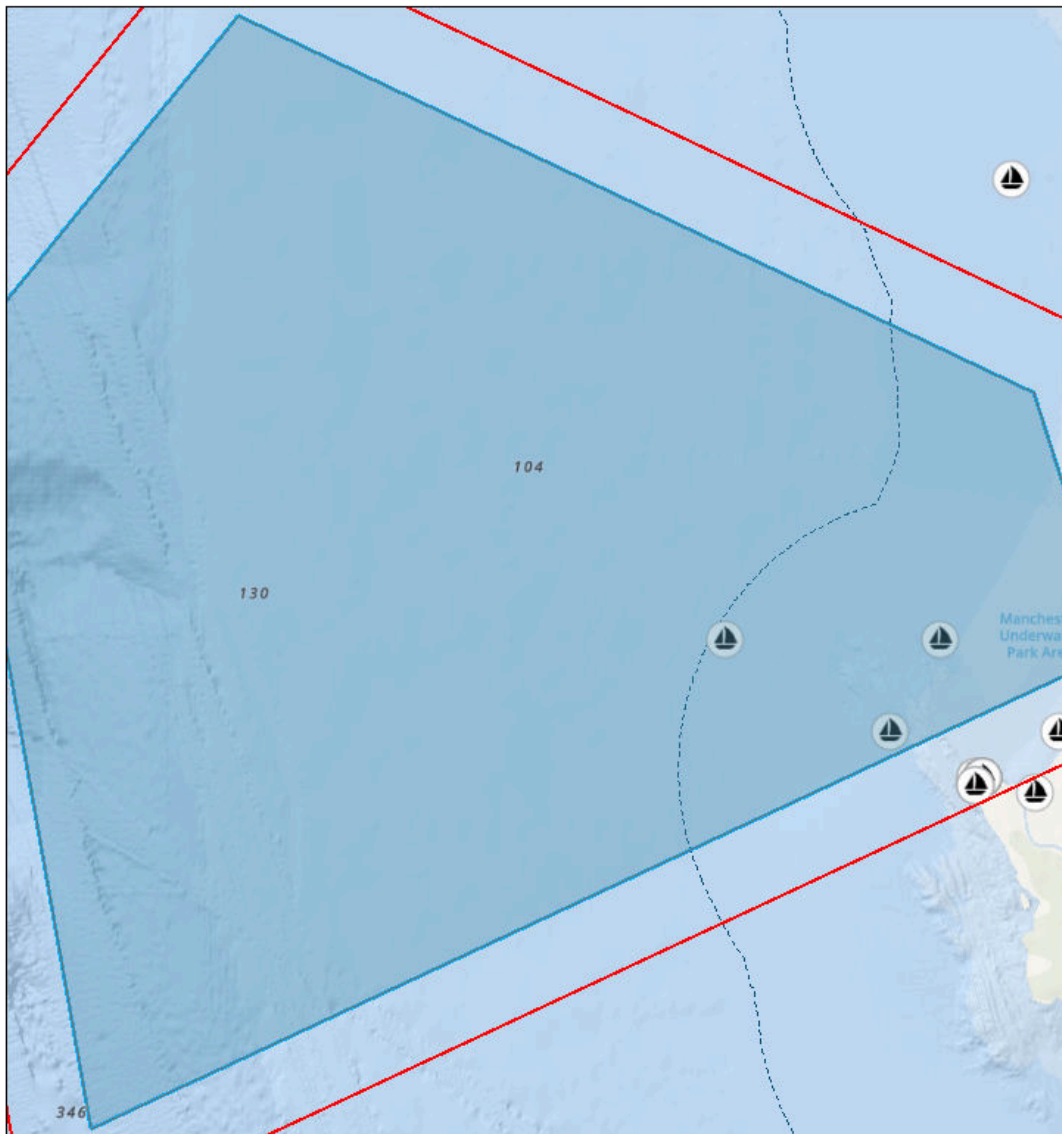


# Shipwrecks Screening Report


## Area of Interest (AOI) Information

Area : 165.37 mi<sup>2</sup>

Sep 11 2024 15:05:43 Pacific Daylight Time



- Survey Polygon
- Shipwrecks\_9233
- MMC\_Layers\_932



California State Parks, Esri, TomTom, Garmin, SafeGraph, GeoTechnologies, Inc., METI/NASA, USGS, Bureau of Land Management, EPA, NPS, USDA, USFWS, CSUMB, Esri, Garmin, NaturalVue

## Summary

Name	Count	Area(mi <sup>2</sup> )	Length(mi)
Shipwrecks	38	N/A	N/A

## Shipwrecks

#	Ship's Name	Owner	Type	Year Sunk	Cause	Comments	Count
1	C W Gunnel	<i>No Data</i>	Schooner	1862	Stranded	<i>No Data</i>	1
2	Charles and Edward	<i>No Data</i>	Schooner	1858	Stranded	ship and cargo a total loss. Another ship of the same name was built by Bendixsen in 1875.	1
3	Curlew	<i>No Data</i>	Brig	1875	Stranded	May have been towed to San Francisco.	1
4	Elizabeth Buckley	<i>No Data</i>	Ship	1864	Stranded	Marshall has ship type wrong, Jackson has wrong year. Best source is San Francisco Chronicle 10/7/1877.	1
5	Eliza Miller	<i>No Data</i>	Two Masted Schooner	1880	Wrecked	Some confusion, as Kelly House file lists 1885 as loss date, and Jackson shows her not built until 1883 and active through the 1890's.	1
6	Elsie Iversen	Iverson's Lumber Company	Two Masted Schooner	1872	Wrecked	<i>No Data</i>	1
7	Elsie Iverson #2	Iverson and Johnson	Two Masted Schooner	1886	Wrecked	A total loss, but cargo auctioned off to C. W. Tindall. Built by Tom Peterson, at Whitesboro.	1
8	Barbara	L.G. Peterson & others	Two Masted Schooner	1901	Wrecked	She wrecked 12/2/1889 at Shelter Cove, but was pulled off and repaired by Whitelaw Wrecking Co. She was built by Thomas Peterson at Little River, Calif.	1
9	Annie Iverson	<i>No Data</i>	Two Masted Schooner	1873	Stranded	Wreck sold for \$60. Jackson's listing of an 'Annie' is probably the same vessel. Davidson shows the wreck as the 'Ann M Iversen'.	1
10	S F Blunt	<i>No Data</i>	Two Masted Schooner	1868	Wrecked	She stranded at Point Reyes in Feb. of same year, but was pulled off and put back into service.	1
11	Annie	<i>No Data</i>	Schooner	1874	Wrecked	<i>No Data</i>	1

12	Ajax	E. W. Burr	Two Masted Schooner	1869	Parted moorings	<i>No Data</i>	1
13	Albert Walter	<i>No Data</i>	Schooner	1889	Abandoned	Possibly confused with Albert Walker, abandoned 12/7/1888, but towed to San Francisco by steamer Mendocino.	1
14	Alviso	<i>No Data</i>	Two Masted Schooner	1883	Wrecked	<i>No Data</i>	1
15	Barbara Fritchie	<i>No Data</i>	Two Masted Schooner	1880	Wrecked	Jackson spells name 'B Fitchie', saying she made regular runs between San Francisco and Point Arena. Says went ashore with a full load of lumber, but floated off on the next tide.	1
16	Nordic Pride	<i>No Data</i>	Purse seiner	1941	Foundered	<i>No Data</i>	1
17	Reliance #1	<i>No Data</i>	Two Masted Schooner	1885	Wrecked	Built in Benecia.	1
18	Robert E Lee	<i>No Data</i>	Two Masted Schooner	1870	Wrecked	Humboldt Times gives the name as Robert F Lee. Total loss.	1
19	Vanguard	<i>No Data</i>	<i>No Data</i>	<i>No Data</i>	Wrecked	<i>No Data</i>	1
20	Zulu	<i>No Data</i>	Two Masted Schooner	<i>No Data</i>	Wrecked	Also listed as 'Zuella'	1
21	Winnebago	Coast Shipping Co.	Steam screw	1909	Stranded	Ripped over reef in dense fog, and sunk in 5 fathoms. Hull was later blown open and most of cargo saved. Since mid-70's, sport divers have been gathering brass from wreck. Originally a lake steamer built by Columbia Iron Works, St. Claire, MI.	1
22	Dunkerque	French government	Five Masted Schooner	1918	Wrecked	Built at Foundation Yard, in Tacoma, Wash. for the French government. Went aground on maiden voyage. Claimed to have an 'inexperienced crew, faulty engine and green lumber in hull'.	1

23	Fannie A Hyde	Capt. Jenson & Petersen	Two Masted Schooner	1886	Wrecked	Also reported lost at same location in 1880.	1
24	Georgene M	<i>No Data</i>	Fishing boat	1953	Wrecked	Photo of her ashore in Kelly House file.	1
25	Golden Gate	<i>No Data</i>	Two Masted Schooner	1899	Wrecked	Photos show possible aux. engine left in beach. A story in the Mendocino Beacon indicates that wreckage was 'refined' and used as building material for the Golden Gate Bridge.	1
26	Jack Hays	<i>No Data</i>	Sloop	1858	Stranded	<i>No Data</i>	1
27	Pacific Enterprise	Norfolk and North American SS Co.	Freighter	1949	Grounded	Lead and Zinc ingots and ship parts salvaged over years by sport divers. Built in Glasgow, Scotland and of British registry.	1
28	Rosalie	<i>No Data</i>	Schooner	1862	Stranded	<i>No Data</i>	1
29	Speedwell	<i>No Data</i>	Bark	1872	Stranded	British registry. Portion of cargo saved.	1
30	Verson	<i>No Data</i>	Schooner	1886	Wrecked	<i>No Data</i>	1
31	Santa Rosalia	<i>No Data</i>	sardine fishing boat	<i>No Data</i>	Stranded	Listed with no date in Kelley House file.	1
32	Fannie	<i>No Data</i>	Pilot boat	1852	Wrecked	<i>No Data</i>	1
33	H F Harper	<i>No Data</i>	<i>No Data</i>	1922	Wrecked	<i>No Data</i>	1
34	Del Norte	Hobbs, Wall & Co.	Steam screw	1917	Stranded	built by Dickie Bros. at Tiburon. Another steamer of the same name listed as built in 1888.	1
35	San Benito	<i>No Data</i>	Collier	1896	Stranded	One of the most spectacular wrecks off Mendocino coast. Mr. Whitelaw purchased wreck for \$120 and cargo for \$10. Took much out of wreck, but remains were visible 50 years later.	1
36	Star of the Sea	<i>No Data</i>	Fishing boat	1961	<i>No Data</i>	<i>No Data</i>	1
37	Escola	<i>No Data</i>	<i>No Data</i>	1926	Wrecked in storm	<i>No Data</i>	1
38	R C Slade	<i>No Data</i>	Four Masted Schooner	1917	<i>No Data</i>	<i>No Data</i>	1