

Staff Report 24

APPLICANT:

Gregory E. Whitten and Carol C. Whitten

PROPOSED ACTION:

Issuance of a General Lease – Recreational Use

AREA, LAND TYPE, AND LOCATION:

Sovereign land in the Sacramento River, adjacent to 6951 Garden Highway, near Sacramento, Sacramento County.

AUTHORIZED USE:

Use and maintenance of an existing boat dock, two personal watercraft floats, gangway, and two steel bank-anchoring cables.

TERM:

10 years; beginning March 29, 2022.

CONSIDERATION:

\$240 per year, with an annual Consumer Price Index adjustment.

SPECIFIC LEASE PROVISIONS:

- Liability insurance in an amount no less than \$1,000,000 per occurrence.
- Lessee agrees and acknowledges that the hazards associated with sea level rise may require additional maintenance or protection strategies regarding the improvements on the lease premises.

STAFF ANALYSIS AND RECOMMENDATION:

AUTHORITY:

Public Resources Code sections 6005, 6216, 6301, 6501.1, 6503, 6503.5, and 6505.5; California Code of Regulations, title 2, sections 2000 and 2003

PUBLIC TRUST AND STATE'S BEST INTERESTS:

On March 29, 2012, the Commission authorized issuance of a 10-year General Lease – Recreational Use to Gregory E. Whitten and Carol C. Whitten for an existing boat dock, gangway, two bank-anchoring cables, and two personal watercraft floats ([March 20, 2012, Item 13](#)). That lease expired on March 28, 2022. The Applicant is applying for a General Lease – Recreational Use, for use and maintenance of an existing boat dock, two personal watercraft floats, gangway, and two steel bank-anchoring cables in the Sacramento River. Based on information provided in the application and the Commission's records, the subject facilities have existed at this location for many years.

The subject improvements are privately owned and maintained and facilitate recreational boating. Recreational boating is a water-dependent use that is generally consistent with the common law Public Trust Doctrine. The California Legislature has identified private recreational boating facilities as an authorized use of Public Trust land (Pub. Resources Code, § 6503.5). The facilities are located directly adjacent to the upland property and occupy a relatively small area of the river.

The proposed lease does not alienate the State's fee simple interest or permanently impair public rights. The lease is limited to a 10-year term, does not grant the lessee exclusive rights to the lease premises, and reserves an easement to the public for Public Trust-consistent uses. Upon termination of the proposed lease, the lessee may be required to remove all improvements from State land and restore the lease premises to their original condition

The proposed lease requires the lessee to insure the lease premises and indemnify the State for any liability incurred as a result of the lessee's activities thereon. The lease also requires the payment of annual rent to compensate the people of the State for the occupation of the public land involved.

CLIMATE CHANGE:

Climate change impacts, including sea level rise, more frequent and intense storm events, and increased flooding and erosion, affect both open coastal areas and

inland waterways in California. The lease area is in the Sacramento River, which at this location is a tidally influenced site vulnerable to flooding at current sea levels; therefore, this area would be at a higher risk of flood exposure given future projection scenarios of sea level rise.

The California Ocean Protection Council updated the State of California Sea Level Rise Guidance in 2018 to provide a synthesis of the best available science on sea level rise projections and rates. Commission staff evaluated the “high emissions,” “medium-high risk aversion” scenario to apply a conservative approach based on both current emission trajectories and the lease location and structures. The San Francisco tide gauge was used for the projected sea level rise scenario for the region as listed in Table 1.

Table 1. Projected Sea Level Rise for San Francisco

Year	Projection (feet)
2030	0.8
2040	1.3
2050	1.9
2100	6.9

Source: Table 13, State of California Sea-Level Rise Guidance: 2018 Update

Note: Projections are with respect to a 1991 to 2009 baseline.

This effect could increase Sacramento River’s inundation levels within the lease area. In addition, as stated in Safeguarding California Plan: 2018 Update (California Natural Resources Agency 2018), climate change is projected to increase the frequency and severity of natural disasters related to flooding, fire, drought, extreme heat, and storms (especially when coupled with sea level rise).

In rivers and tidally influenced waterways, more frequent and powerful storms can result in increased flooding conditions and damage from storm-created debris as well as decreased bank stability and structure. Conversely, climate-change induced droughts could decrease river levels and flow for extended periods of time. Climate change and sea level rise will further influence riverine areas by changing erosion and sedimentation rates. Flooding and storm flow, as well as runoff, will likely increase scour and decrease bank stability at a faster rate.

The existing floating boat dock with two bank-anchoring cables, two personal watercraft floats, and adjustable gangway are adaptable to variable water levels allowing them to rise and fall with increased or decreased water levels.

The vegetated bank (not under lease) provides additional stability and reduces the amount of erosion and scour pressure experienced during future events because of

the vegetation's underground root system but remains at risk of accelerated deterioration from currents and floods.

Regular maintenance, as referenced in the lease, may reduce the likelihood of severe structural degradation or dislodgement. Pursuant to the proposed lease, the Applicant acknowledges that the lease premises and adjacent upland are in an area that may be subject to the effects of climate change, including sea level rise.

CONCLUSION:

For all the reasons above, staff believes the issuance of this lease will not substantially impair the public rights to navigation and fishing or substantially interfere with Public Trust needs and values at this location, at this time, and for the foreseeable term of the proposed lease; is consistent with the common law Public Trust Doctrine; and is in the best interests of the State.

OTHER PERTINENT INFORMATION:

1. Approval or denial of the application is a discretionary action by the Commission. Each time the Commission approves or rejects a use of sovereign land, it exercises legislatively delegated authority and responsibility as trustee of the State's Public Trust lands as authorized by law. If the Commission denies the application, the Applicant may be required to remove the boat dock, two personal watercraft floats, gangway, and two steel bank-anchoring cables and restore the premises to their original condition. The lessee has no right to a new lease or to renewal of any previous lease
2. This action is consistent with the "Leading Climate Activism" and "Meeting Evolving Public Trust Needs" Strategic Focus Area of the Commission's 2021-2025 Strategic Plan.
3. Staff recommends that the Commission find that the activity is exempt from the requirements of the California Environmental Quality Act (CEQA) as a categorically exempt project. The project is exempt under Class 1, Existing Facilities; California Code of Regulations, title 2, section 2905, subdivision (a)(2).

Authority: Public Resources Code section 21084 and California Code of Regulations, title 14, section 15300 and California Code of Regulations, title 2, section 2905.

EXHIBITS:

- A. Land Description
- B. Site and Location Map

RECOMMENDED ACTION:

It is recommended that the Commission:

CEQA FINDING:

Find that the activity is exempt from the requirements of CEQA pursuant to California Code of Regulations, title 14, section 15061 as a categorically exempt project, Class 1, Existing Facilities; California Code of Regulations, title 2, section 2905, subdivision (a)(2).

PUBLIC TRUST AND STATE'S BEST INTERESTS:

Find that the proposed lease will not substantially impair the public rights to navigation, fishing, and commerce; or substantially interfere with the Public Trust needs and values at this location, at this time, and for the foreseeable term of the lease; is consistent with the Public Trust Doctrine; and is in the best interests of the State.

AUTHORIZATION:

Authorize issuance of a General Lease – Recreational Use to the Applicant beginning March 29, 2022, for a term of 10 years, for the use and maintenance of an existing boat dock, two personal watercraft floats, gangway, and two steel bank-anchoring cables, as described in Exhibit A and shown on Exhibit B (for reference purposes only) attached and by this reference made a part hereof; annual rent in the amount of \$240, with an annual Consumer Price Index adjustment; and liability insurance in an amount no less than \$1,000,000 per occurrence.

EXHIBIT A

LEASE 8078

LAND DESCRIPTION

A parcel of tide and submerged land situate in the bed of the Sacramento River, lying adjacent to Swamp and Overflowed Land Survey 922 patented June 16, 1898, County of Sacramento, State of California and more particularly described as follows:

All those lands underlying an existing boat dock, two personal watercraft floats, gangway and two steel bank-anchoring cables lying adjacent to that parcel described in Grant Deed, recorded November 2, 1998, in Document Number 199811021864 in Official Records of said County.

TOGETHER WITH any applicable Impact Area(s).

EXCEPTING THEREFROM any portion lying landward of the ordinary high water mark of the left bank of said river.

Accompanying plat is hereby made part of this description.

END OF DESCRIPTION

Prepared 05/31/2022 by the California State Lands Commission Boundary Unit.



NO SCALE

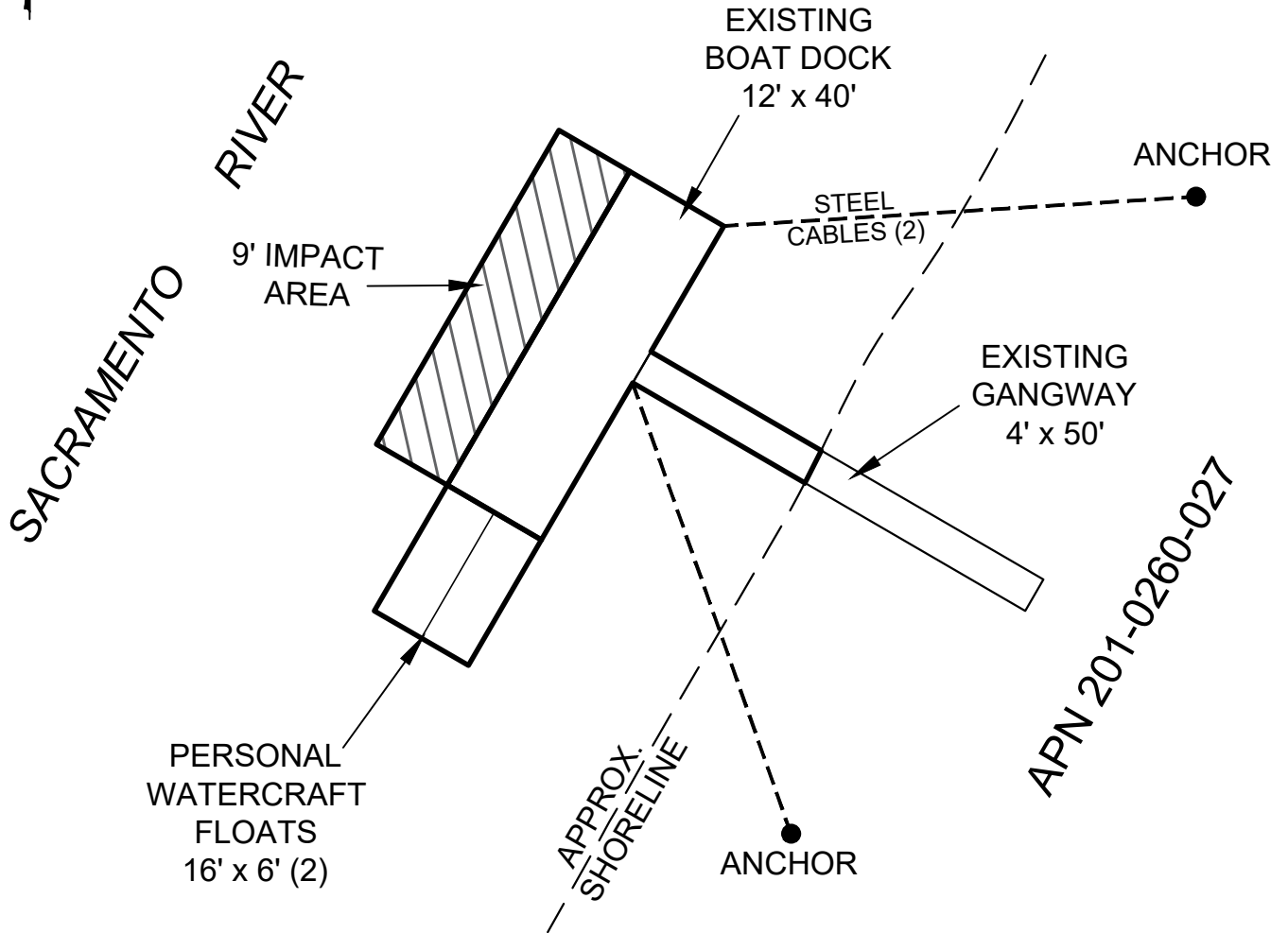


EXHIBIT A

Page 2 of 2

TS 05/31/2022

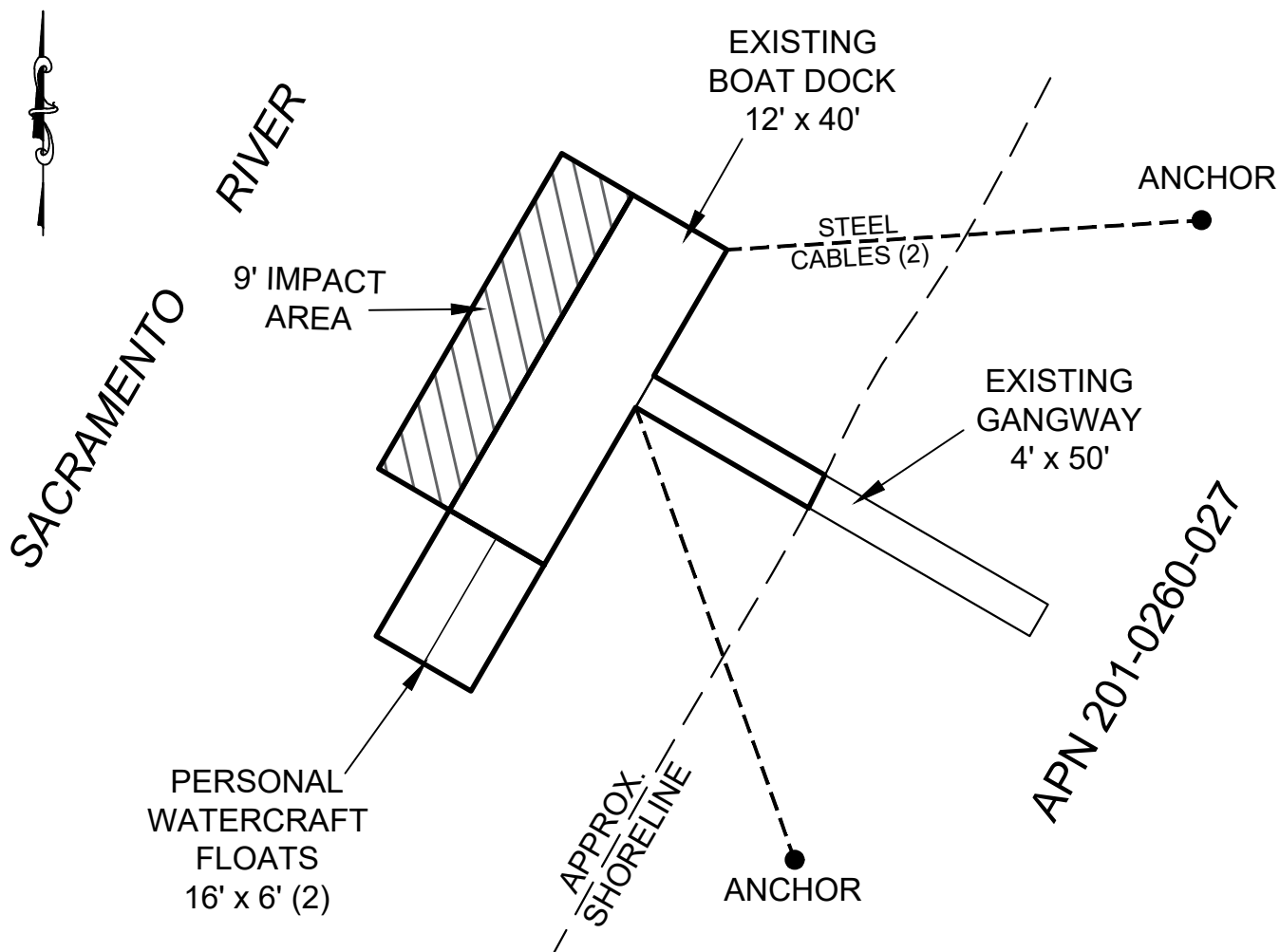
LAND DESCRIPTION PLAT
LEASE 8078, WHITTEN
SACRAMENTO COUNTY

CALIFORNIA STATE
LANDS COMMISSION



NO SCALE

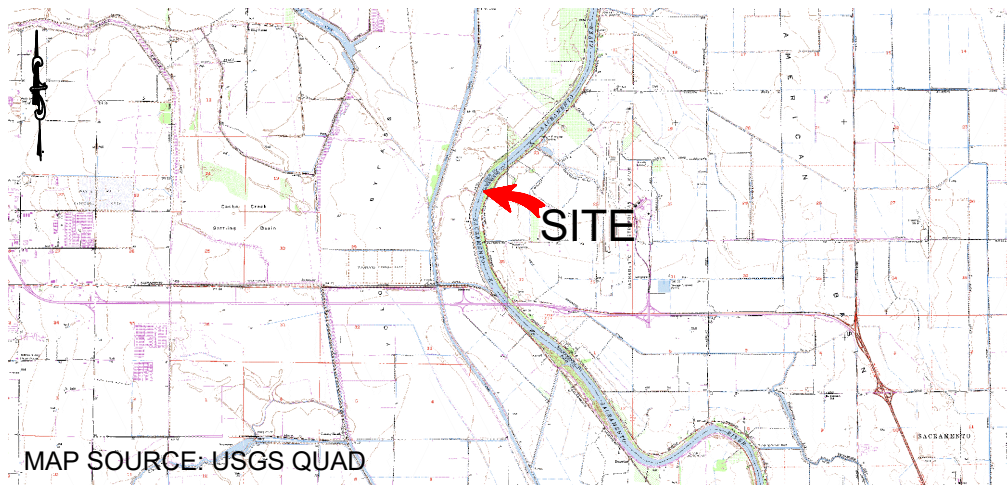
SITE



6951 GARDEN HIGHWAY, NEAR SACRAMENTO

NO SCALE

LOCATION



MAP SOURCE: USGS QUAD

Exhibit B

LEASE 8078
 WHITTEN
 APN 201-0260-027
 GENERAL LEASE-
 RECREATIONAL USE
 SACRAMENTO COUNTY



THIS EXHIBIT IS SOLELY FOR PURPOSES OF GENERALLY DEFINING THE LEASE PREMISES, IS BASED ON UNVERIFIED INFORMATION PROVIDED BY THE LESSEE OR OTHER PARTIES AND IS NOT INTENDED TO BE, NOR SHALL IT BE CONSTRUED AS, A WAIVER OR LIMITATION OF ANY STATE INTEREST IN THE SUBJECT OR ANY OTHER PROPERTY.

TS 05/31/2022