

# Staff Report 04

## **APPLICANT:**

---

Fancy Pine, LLC, a California limited liability company

## **PROPOSED ACTION:**

---

Issuance of a General Lease – Recreational Use

## **AREA, LAND TYPE, AND LOCATION:**

Sovereign land in Lake Tahoe, adjacent to 5560 West Lake Boulevard, near Homewood, Placer County.

## **AUTHORIZED USE:**

Continued use and maintenance of two existing mooring buoys.

## **TERM:**

10 years, beginning December 17, 2020

## **CONSIDERATION:**

\$754 per year, with an annual Consumer Price Index adjustment.

## **SPECIFIC LEASE PROVISIONS:**

- Liability insurance in an amount no less than \$1,000,000 per occurrence.
- Lessee shall not store any personal items or construct any improvements in the Public Trust easement that may impair the public uses of access, navigation, fishing, and lake-related recreation.
- Lessee expressly acknowledges and agrees that issuance of a lease does not substitute for, or provide preference in, obtaining authorizations from the Tahoe Regional Planning Agency (TRPA) or any other regulatory agency for the improvements authorized by the Commission.

## **STAFF ANALYSIS AND RECOMMENDATION:**

---

### **AUTHORITY:**

Public Resources Code sections 6005, 6216, 6301, 6501.1, 6503, and 6503.5; California Code of Regulations, title 2, sections 2000 and 2003.

### **PUBLIC TRUST AND STATE'S BEST INTERESTS:**

On February 8, 2011, the Commission authorized a 10-year Recreational Pier Lease to Thomas G. Blake and Kathleen B. Blake, Co-Trustees, of Blake Qualified Personal Residence Trust Number One for the continued use and maintenance of two existing mooring buoys ([Item C02, February 8, 2011](#)). The lease expired on October 31, 2020.

On October 11, 2019, interest in the upland parcel transferred to Fancy Pine, LLC, a California limited liability company. The Applicant is now applying for a General Lease – Recreational Use for the use and maintenance of the two existing mooring buoys. The Applicant registered the mooring buoys with TRPA (Permit No. 10386).

Staff recommends acceptance of compensation in the amount of \$896 for the unauthorized occupation of state property beginning October 11, 2019, when ownership was transferred to the Applicant, through December 16, 2020, the day before the proposed new lease begins.

The Applicant owns the uplands adjoining the lease premises. The subject facilities are privately owned and maintained. The two mooring buoys are used for recreational boating. Recreational boating is a water-dependent use that is generally consistent with the common law Public Trust Doctrine. The California Legislature has identified private recreational boating facilities as an authorized use of Public Trust lands. (Pub. Resources Code, § 6503.5).

The subject facilities have existed for many years at this location. The two mooring buoys are located directly lakeward of the upland property and occupy a relatively small area of the lake.

The proposed lease does not alienate the State's fee simple interest or permanently impair public rights. The lease is limited to a 10-year term, does not grant the lessee exclusive rights to the lease premises, and reserves an easement to the public for Public Trust-consistent uses. Upon termination of the lease, the lessee may be required to remove the two mooring buoys, anchors, and tackle from State land and restore the lease premises to their original condition.

The proposed lease requires the lessee to insure the lease premises and indemnify the State for any liability incurred as a result of the lessee's activities thereon. The lease also requires payment of annual rent to compensate the people of the State for the occupation of the public land involved.

For all the reasons above, staff believes the issuance of this lease will not substantially interfere with Public Trust needs and values at this location, at this time, and for the foreseeable term of the proposed lease; is consistent with the Public Trust Doctrine; and is in the best interests of the State.

## **OTHER PERTINENT INFORMATION:**

---

1. Approval or denial of the application is a discretionary action by the Commission. Each time the Commission approves or rejects a use of sovereign land, it exercises legislatively delegated authority and responsibility as trustee of the State's Public Trust lands as authorized by law. If the Commission denies the application, the Applicant may be required to remove the mooring buoys, anchors, and tackle and restore the premises to their original condition. Upon expiration or prior termination of the lease, the lessee also has no right to a new lease or to renewal of any previous lease.
2. This action is consistent with Strategy 1.1 of the Commission's Strategic Plan to deliver the highest levels of public health and safety in the protection, preservation, and responsible economic use of the lands and resources under the Commission's jurisdiction.
3. A Staff recommends that the Commission find that issuance of the lease is exempt from the requirements of the California Environmental Quality Act (CEQA) as a categorically exempt project. The project is exempt under Class 1, Existing Facilities; California Code of Regulations, title 2, section 2905, subdivision (a)(2).

Authority: Public Resources Code section 21084 and California Code of Regulations, title 14, section 15300 and California Code of Regulations, title 2, section 2905.

## **EXHIBITS:**

---

- A. Land Description
- B. Site and Location Map

## **RECOMMENDED ACTION:**

---

It is recommended that the Commission:

### **CEQA FINDING:**

Find that the activity is exempt from the requirements of CEQA pursuant to California Code of Regulations, title 14, section 15061 as a categorically exempt project, Class 1, Existing Facilities; California Code of Regulations, title 2, section 2905, subdivision (a)(2).

### **PUBLIC TRUST AND STATE'S BEST INTERESTS:**

Find that the proposed lease will not substantially impair the public rights to navigation and fishing or substantially interfere with the Public Trust needs and values at this location, at this time, and for the foreseeable term of the lease; is consistent with common law Public Trust Doctrine; and is in the best interests of the State.

### **AUTHORIZATION:**

1. Authorize acceptance of compensation from the Applicant in the amount of \$896 for the unauthorized occupation of State land for the period beginning October 11, 2019 through December 16, 2020.
2. Authorize issuance of a General Lease – Recreational Use to the Applicant beginning December 17, 2020, for a term of 10 years, for the continued use and maintenance of two existing mooring buoys, as described in Exhibit A and shown on Exhibit B (for reference purposes only) attached and by this reference made a part hereof; annual rent in the amount of \$754, with an annual Consumer Price Index adjustment; and liability insurance in an amount no less than \$1,000,000 per occurrence.

## EXHIBIT A

LEASE 8252

### LAND DESCRIPTION

Two parcels of submerged lands situate in the bed of Lake Tahoe, lying adjacent to fractional Section 12, Township 14 North, Range 16 East, M.D.B.&M., as shown on Official Government Township Plat approved January 17, 1866, County of Placer, State of California, more particularly described as follows:

Two circular parcels of land, each being 50 feet in diameter, underlying two existing buoys lying adjacent to that parcel described in Grant Deed recorded November 15, 2019 as Document Number 2019-0092181-00 in Official Records of said County.

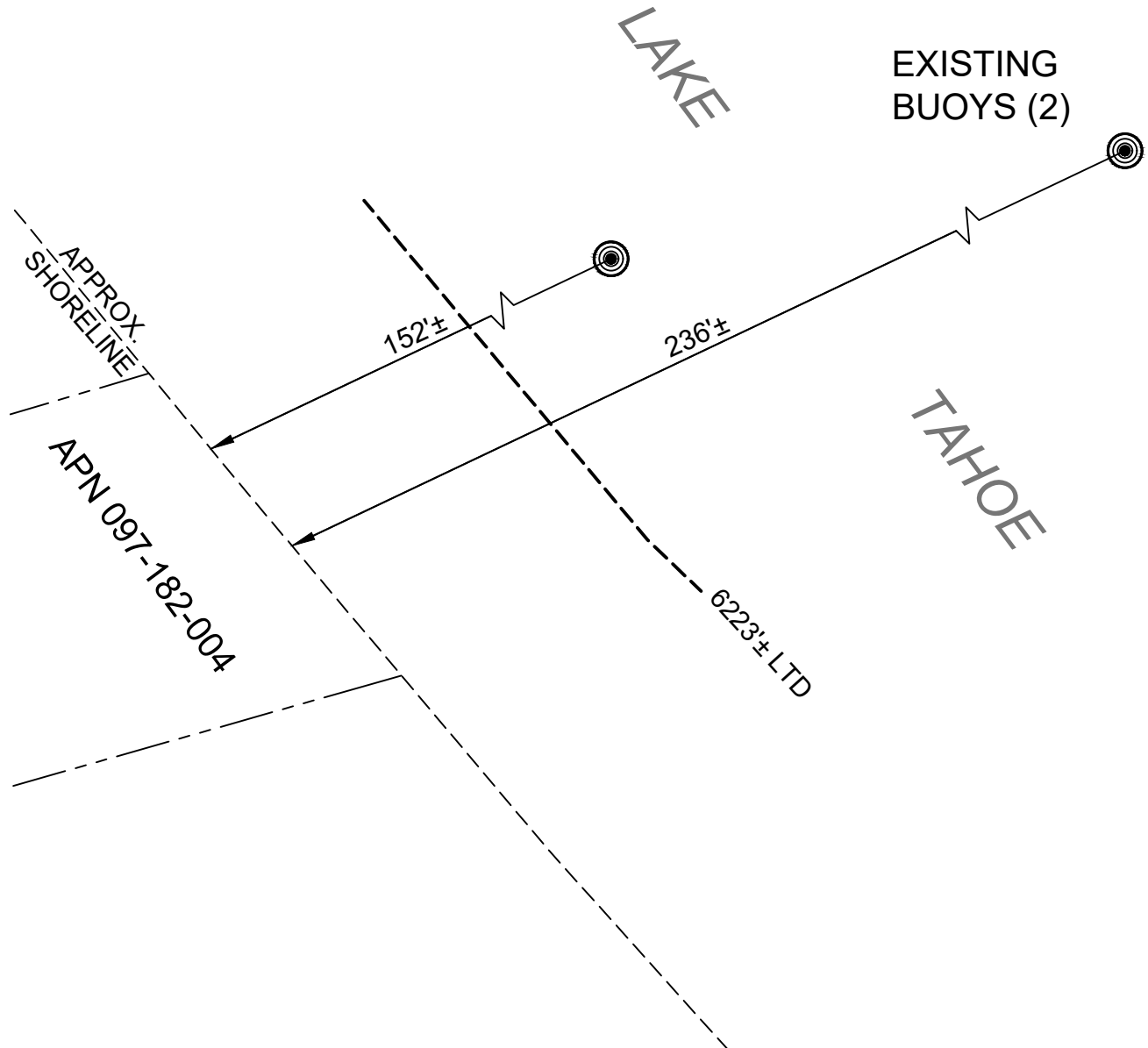
Accompanying plat is hereby made part of this description.

### END OF DESCRIPTION

Prepared 09/08/2020 by the California State Lands Commission Boundary Unit.



NO SCALE



## EXHIBIT A

Page 2 of 2

TS 09/08/2020

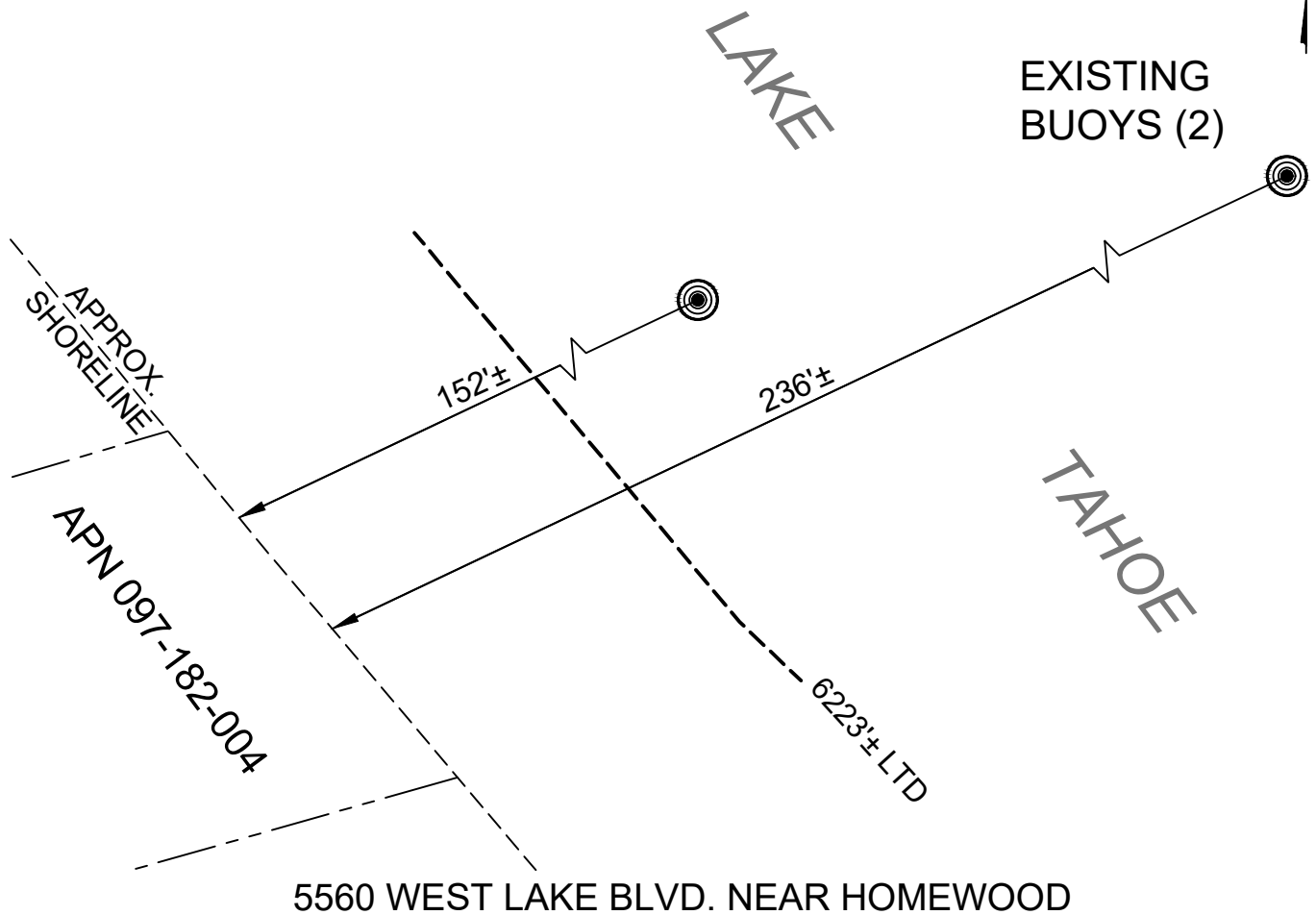
LAND DESCRIPTION PLAT  
LEASE 8252, FANCY PINE, LLC  
PLACER COUNTY

CALIFORNIA STATE  
LANDS COMMISSION



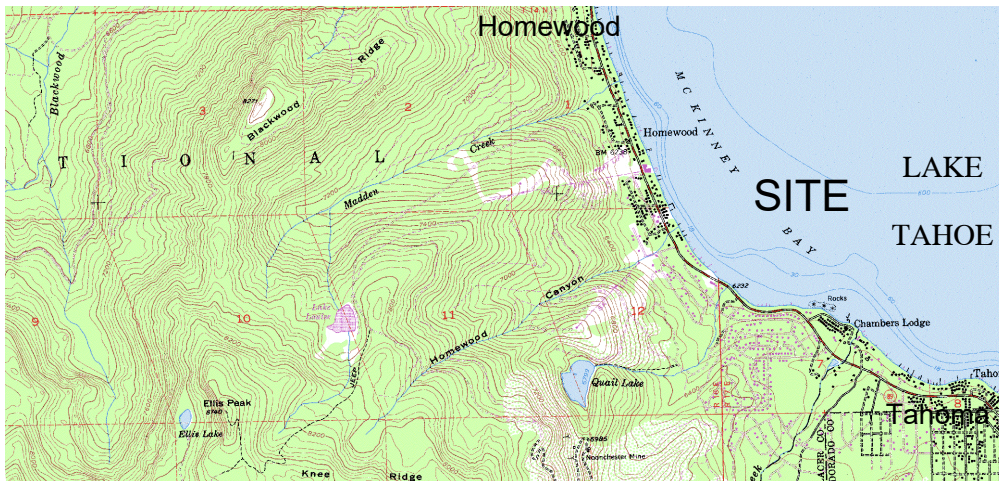
NO SCALE

## SITE



NO SCALE

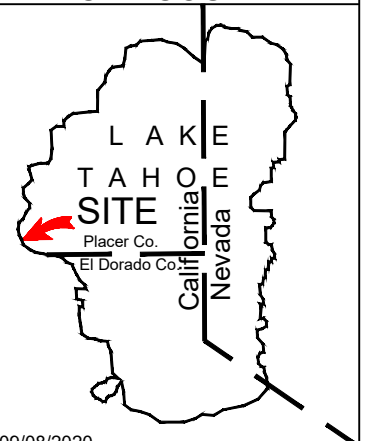
## LOCATION



This Exhibit is solely for purposes of generally defining the lease premises, is based on unverified information provided by the Lessee or other parties and is not intended to be, nor shall it be construed as, a waiver or limitation of any State interest in the subject or any other property.

## **Exhibit B**

LEASE 8252  
FANCY PINE, LLC  
APN 097-182-004  
GENERAL LEASE -  
RECREATIONAL USE  
PLACER COUNTY



TS 09/08/2020