

STAFF REPORT

23

A 7

02/28/20
Lease 5788.1
A2292
L. Pino

S 6

GENERAL LEASE – RECREATIONAL AND PROTECTIVE STRUCTURE USE

APPLICANT:

Linda J. Foley, Trustee of the Foley Trust dated July 26, 2019

PROPOSED LEASE:

AREA, LAND TYPE, AND LOCATION:

Sovereign land located in the Sacramento River adjacent to 4181 Garden Highway, Sacramento, Sacramento County.

AUTHORIZED USE:

Use and maintenance of an existing one-pile boat dock, two-pile dolphin, access ramp, and bank protection.

LEASE TERM:

10 years, beginning January 24, 2020.

CONSIDERATION:

Boat Dock, Dolphin, and Ramp: \$150 per year, with an annual Consumer Price Index adjustment.

Bank Protection: The public use and benefit; with the state reserving the right at any time to set a monetary rent if the Commission finds that such action is in the State's best interests.

SPECIFIC LEASE PROVISIONS:

Liability insurance in an amount no less than \$1,000,000 per occurrence.

STAFF ANALYSIS AND RECOMMENDATION:

Authority:

Public Resources Code sections 6005, 6216, 6301, 6321, 6321.2, 6501.1, 6503, and 6503.5; California Code of Regulations, title 2, sections 2000 and 2003.

STAFF REPORT NO. 23 (CONT'D)

Public Trust and State's Best Interests Analysis:

On June 28, 2010, the Commission authorized the issuance of Lease No. PRC 5788.9, a 10-year General Lease – Recreational and Protective Structure Use to Linda J. Foley, Trustee of the Foley Revocable Trust, for the continued use and maintenance of an existing boat dock, dolphin, ramp, one piling, and bank protection in the Sacramento River, adjacent to 4181 Garden Highway beginning January 24, 2010 ([Item C31, June 28, 2010](#)). That lease expired on January 23, 2020. On July 26, 2019, interest in the upland property was transferred into the Foley Trust dated July 26, 2019. Linda J. Foley, Trustee of the Foley Trust dated July 26, 2019 (Applicant), has now applied for a new lease.

The proposed lease area contains the same facilities as the prior lease. These facilities are designed for recreational boating purposes and bank protection. The boat dock and appurtenant facilities have existed at this location for many years. Recreational boating is a water-dependent activity and is generally consistent with the common law Public Trust Doctrine. The California Legislature has identified private recreational boating facilities as an authorized use of Public Trust lands (Pub. Resources Code, § 6503.5). The bank protection will mutually benefit both the public and the Applicant. The bank of the Sacramento River will have additional protection for the river channel from wave action provided at no cost to the public. Preserving the integrity of the river channel will help protect the Public Trust resources of the Sacramento River for recreational and navigational use by the public.

The proposed lease does not alienate the State's fee simple interest or permanently impair public rights. The lease is limited to a 10-year term, does not grant the lessee exclusive rights to the lease premises, and reserves an easement to the public for Public Trust-consistent uses. Upon termination of the lease, the lessee may be required to remove all improvements from State land.

The proposed lease requires the lessee to maintain liability insurance for the lease premises and indemnify the State for any liability incurred as a result of the lessee's activities thereon. The lease also requires the payment of annual rent to compensate the people of the State for the occupation of the public land involved.

Climate Change:

Climate change impacts, including sea-level rise, more frequent and intense storm events, and increased flooding and erosion, affect both open coastal areas and inland waterways in California. The subject

STAFF REPORT NO. 23 (CONT'D)

facilities are located on the Sacramento River, in a tidally influenced site vulnerable to flooding at current sea levels and at higher risk of flood exposure given projected scenarios of sea-level rise. The lease premises consist of an existing single berth uncovered floating boat dock, ramp, dolphin, and bank protection.

The California Ocean Protection Council updated the State of California Sea-Level Rise Guidance in 2018 to provide a synthesis of the best available science on sea-level rise projections and rates. Commission staff evaluated the “high emissions,” “medium-high risk aversion” scenario to apply a conservative approach based on both current emission trajectories and the lease location and structures. The San Francisco tide gauge was used for the projected sea-level rise scenario for the region as listed in Table 1.

Table 1. Projected Sea-Level Rise for San Francisco¹

Year	Projection (feet)
2030	0.8
2040	1.3
2050	1.9
2100	6.9

Source: Table 13, State of California Sea-Level Rise Guidance: 2018 Update

Note: ¹ Projections are with respect to a 1991 to 2009 baseline.

Rising sea levels can lead to more frequent flood inundation in low-lying areas and larger tidal events, which could increase the Sacramento River’s inundation levels within the lease area over the term of the lease. In addition, as stated in *Safeguarding California Plan: 2018 Update* (California Natural Resources Agency 2018), climate change is projected to increase the frequency and severity of natural disasters related to flooding, fire, drought, extreme heat, and storms (especially when coupled with sea-level rise). In rivers and tidally influenced waterways, more frequent and powerful storms can result in increased flooding conditions and damage from storm-created debris as well as decreased bank stability and structure. Conversely, climate-change induced droughts could decrease river levels and flow for extended periods of time. Climate change and sea-level rise will further influence riverine areas by changing erosion and sedimentation rates. Flooding and storm flow, as well as runoff, will likely increase scour and decrease bank stability at a faster rate.

STAFF REPORT NO. 23 (CONT'D)

The combination of these projected conditions could increase the likelihood of damage and affect access to structures within the lease premises during the term of the lease. For example, the potential for more frequent and stronger storm events may expose the lease area structures to higher flood risks and cause facilities to be damaged or dislodged, presenting hazards to public safety as well as dangers for navigation within the channel. Conversely, prolonged drought conditions could lower water levels, exposing previously submerged structures to the elements and potentially leading to increased wear-and-tear on the pilings. Lowered water levels could also reduce navigability of the channel, thereby increasing hazards and impacting the function and utility of the lease area structures.

The floating boat dock and ramp are adaptable to variable water levels, allowing them to rise and fall with storms and droughts, and increasing their resiliency to some climate change impacts, but may require more frequent maintenance to ensure continued functionality, during and after storm seasons and to avoid dislodgement of dock facilities. The fixed features, such as the pilings, dolphin, and bank protection may need reinforcement to withstand higher levels of flood exposure.

The vegetated bank provides additional stability and will reduce the amount of erosion and scour pressure experienced during future events because of the vegetation's underground root system; but remains at risk of accelerated deterioration from currents and floods. Regular maintenance, as required by the terms of the lease, will reduce the likelihood of severe structural degradation or dislodgement.

Pursuant to the proposed lease, the Applicant acknowledges that the lease premises and adjacent upland (not within the lease area) are in an area that may be subject to effects of climate change, including sea-level rise.

Conclusion:

For all the reasons above, staff believes the issuance of this lease is consistent with the common law Public Trust Doctrine and is in the best interests of the State.

OTHER PERTINENT INFORMATION:

1. Approval or denial of an application is a discretionary action by the Commission. Each time the Commission approves or rejects the use of sovereign land, it exercises legislatively delegated authority and responsibility as trustee of the State's Public Trust lands as

STAFF REPORT NO. 23 (CONT'D)

authorized by law. If the Commission denies the application, the Applicant may be required to remove the boat dock, dolphin, ramp, pilings and bank protection and restore the premises to their original condition. Upon expiration or prior termination of the lease, the lessee also has no right to a new lease or to renewal of any previous lease.

2. This action is consistent with Strategy 1.1 of the Commission's Strategic Plan to deliver the highest levels of public health and safety in the protection, preservation, and responsible economic use of the lands and resources under the Commission's jurisdiction.
3. Staff recommends that the Commission find that this activity is exempt from the requirements of the California Environmental Quality Act (CEQA) as a categorically exempt project. The project is exempt under Class 1, Existing Facilities; California Code of Regulations, title 2, section 2905, subdivision (a)(2).

Authority: Public Resources Code section 21084 and California Code of Regulations, title 14, section 15300 and California Code of Regulations, title 2, section 2905.

EXHIBITS:

- A. Land Description
- B. Site and Location Map

RECOMMENDED ACTION:

It is recommended that the Commission:

CEQA FINDING:

Find that the activity is exempt from the requirements of CEQA pursuant to California Code of Regulations, title 14, section 15061 as a categorically exempt project, Class 1, Existing Facilities; California Code of Regulations, title 2, section 2905, subdivision (a)(2).

PUBLIC TRUST AND STATE'S BEST INTERESTS:

Find that the issuance of the proposed lease will not substantially impair the public rights to navigation and fishing, or substantially interfere with Public Trust needs and values at this location, at this time, and for the foreseeable term of the lease; is consistent with the common law Public Trust Doctrine; and is in the best interests of the State.

STAFF REPORT NO. **23** (CONT'D)

AUTHORIZATION:

Authorize issuance of a General Lease – Recreational and Protective Structure Use to the Applicant beginning January 24, 2020, for a term of 10 years, for an existing one-pile boat dock, two-pile dolphin, access ramp, and bank protection, as described in Exhibit A, and shown on Exhibit B (for reference purposes only) attached and by this reference made a part hereof; annual rent for the one-pile boat dock, two-pile dolphin, and access ramp in the amount of \$150 per year, with an annual Consumer Price Index adjustment; consideration for the bank protection being the public use and benefit; with the State reserving the right at any time to set a monetary rent if the Commission finds that such action is in the State's best interests; and liability insurance in an amount no less than \$1,000,000 per occurrence.

EXHIBIT A

LEASE 5788.1

LAND DESCRIPTION

A parcel of tide and submerged land situate in the bed of the Sacramento River lying adjacent to Swamp and Overflow Survey 193 patented July 11, 1865, County of Sacramento, State of California, more particularly described as follows:

All those lands underlying an existing ramp, boat dock, one piling and 2-pile dolphin lying adjacent to that parcel as described in that Exhibit "A" of that Grant Deed recorded September 12, 1994, in Book 94-0912, Page 1137 of Official Records of said County.

TOGETHER WITH any applicable impact area(s).

ALSO TOGETHER WITH that land lying immediately beneath any bank protection structure lying adjacent to said parcel.

EXCEPTING THEREFROM any portion(s) lying landward of the Ordinary High Water Mark of the left bank of the Sacramento River.

Accompanying plat is hereby made part of this description.

END OF DESCRIPTION

Prepared November 20, 2019 by the California State Lands Commission Boundary Unit.





APN 225-0090-030

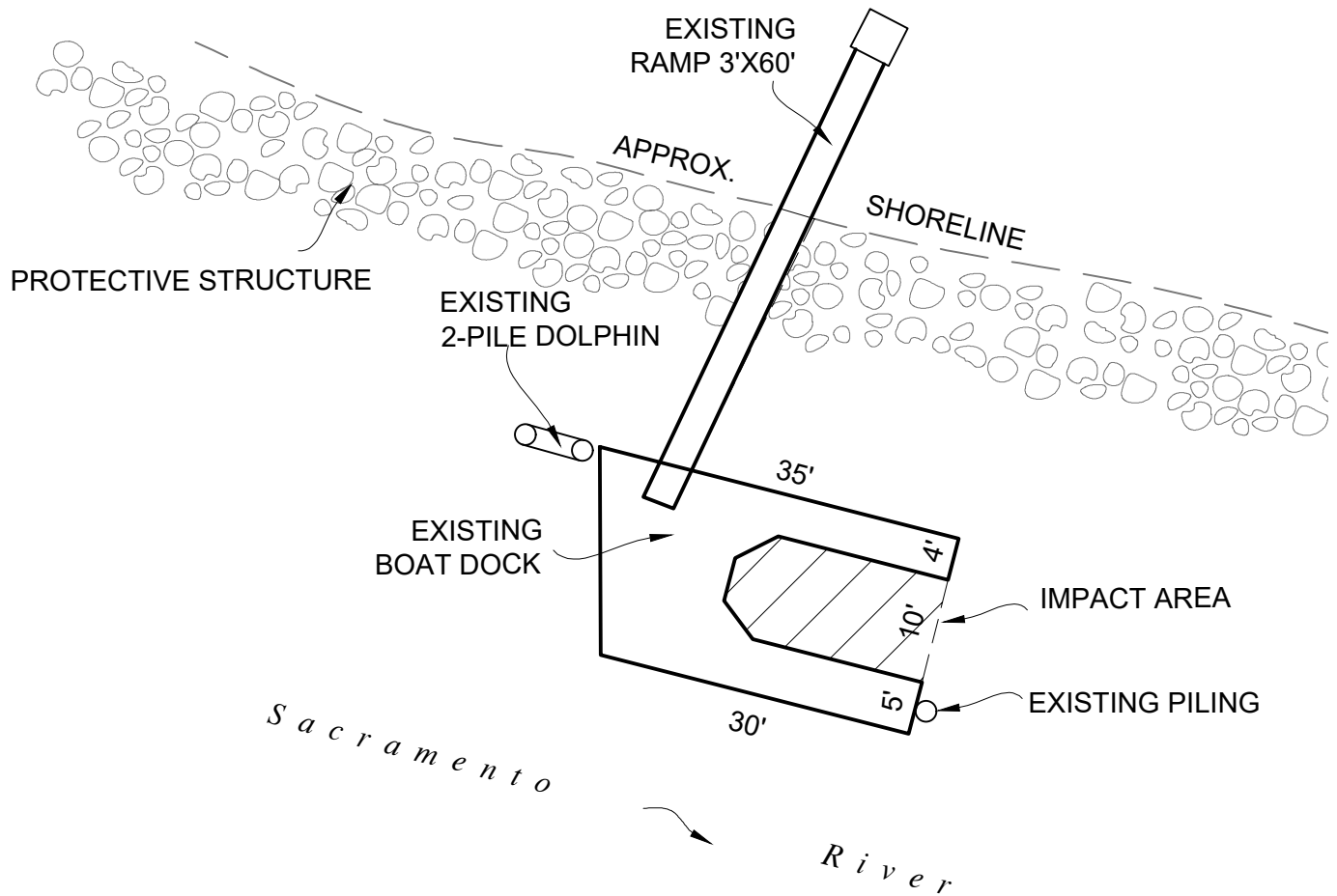


EXHIBIT A

Page 2 of 2

MJJ 11/19/19

LAND DESCRIPTION PLAT
LEASE 5788.1, FOLEY TRUST
SACRAMENTO COUNTY

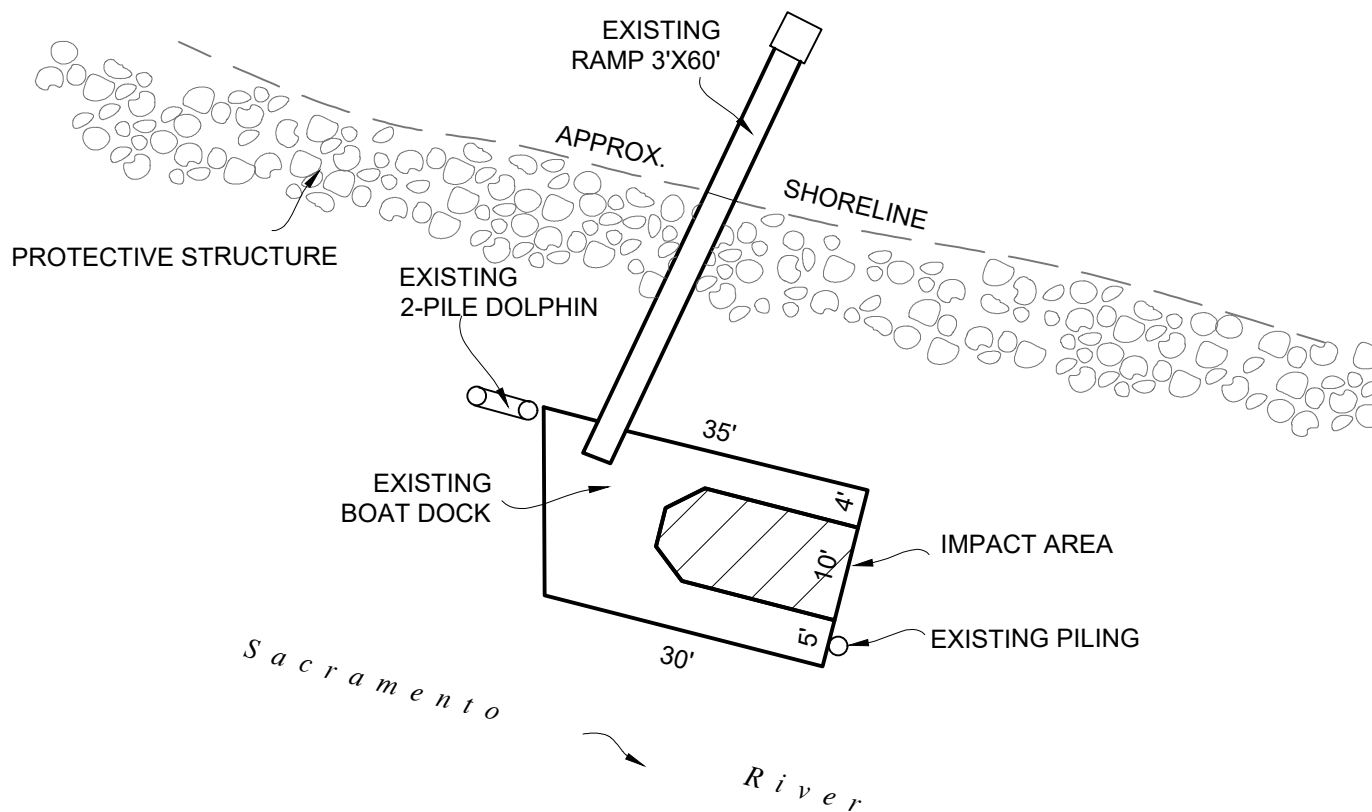
CALIFORNIA STATE
LANDS COMMISSION



NO SCALE

SITE

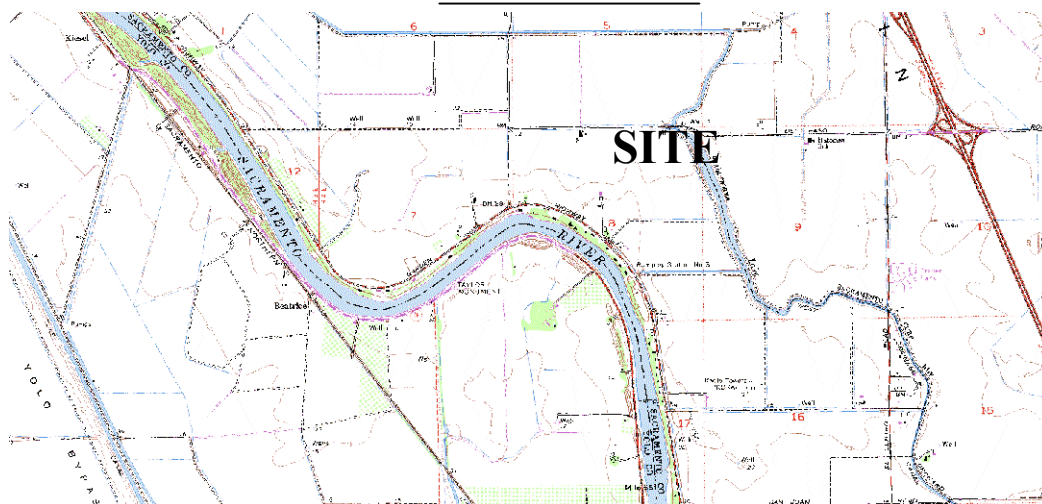
APN 225-0090-030



4181 GARDEN HWY., SACRAMENTO

NO SCALE

LOCATION



MAP SOURCE: USGS QUAD

This Exhibit is solely for purposes of generally defining the lease premises, is based on unverified information provided by the Lessee or other parties and is not intended to be, nor shall it be construed as, a waiver or limitation of any State interest in the subject or any other property.

Exhibit B

LEASE 5788.1
FOLEY TRUST
APN 225-0090-030
GENERAL LEASE -
RECREATIONAL &
PROTECTIVE STRUCTURE USE
SACRAMENTO COUNTY



MJJ 11/19/19